

# Detailed Property Searching in WebPro

HOME

SEARCH

SUMMARY

INTERIOR

EXTERIOR


ABOUT

Parcel	<input type="text"/>	Building type	<input type="text"/>	Lot size	<input type="text"/> thru <input type="text"/>	Total value	<input type="text"/> thru <input type="text"/>
Owner	<input type="text"/>	Year built	<input type="text"/> thru <input type="text"/>	Fin size	<input type="text"/> thru <input type="text"/>	Sale price	<input type="text"/> thru <input type="text"/>
Street name	<input type="text"/>	Beds	<input type="text"/> thru <input type="text"/>	NHood	desc <input type="text"/>	Sale date	<input type="text"/> thru <input type="text"/>
Street num	<input type="text"/>	Baths	<input type="text"/> thru <input type="text"/>	LUC	desc <input type="text"/>	Book	<input type="text"/> Page <input type="text"/>

WebPro

Clear formGo

ROANOKE



COUNTY

VIRGINIA

EST. 1838

Property Assessment Data

The information provided in this website is intended as a service to the citizens and business community of Roanoke County and the Town of Vinton.

Roanoke County's Office of Real Estate Valuation  
5204 Bernard Drive SW, Suite 200D  
Roanoke, Virginia 24018-0798  
Phone: (540) 772-2035  
Fax: (540) 776-7129

DoneLocal intranet125%

WebPro can accommodate many types of search criteria. Here is a brief explanation of the ways you are able to search for property information using WebPro.

## INDEX

1. Using the "Clear Form" and "Go" Buttons
2. Street Search
3. Owner Search
4. Parcel ID Search
5. Sales Search
6. Neighborhood Search
7. 3 Ways to locate Neighborhood Codes
8. Advanced Search
9. Navigating pages
10. Copy and Paste Parcel ID to see aerial maps

1. Using the “Clear Form” and “Go” Buttons: Before getting started, it is recommended that you use the “Go” button for each new search and the “Clear Form” button between each existing search. That will give you the best search results.

Patriot Properties Roanoke County, Virginia WebPro - Windows Internet Explorer

http://webtst32/webpro/default.asp

File Edit View Favorites Tools Help

Convert Select

Google Patriot Properties Marblehea...

Patriot Properties Roanoke County, Virgi...

HOME SEARCH SUMMARY INTERIOR EXTERIOR ABOUT

Parcel  Building type  Lot size  thru  Total value  thru

Owner  Year built  thru  Fin size  thru  Sale price  thru

Street name  Beds  thru  NHood  desc  RT 419 COM Sale date  thru

Street num  Baths  thru  LUC  desc  Book  Page

Clear form Go

First Page Previous Page Print page 2 of 4 Next Page Last Page

Click on the Column Headings to sort accordingly.  
Click on the Parcel ID to view the parcel detail.

Parcel ID	Location	Owner	Built Type	Total Value	Beds Baths	Lot size Fin area	LUC Description	NHood	Sale date Sale price	Book Page
076.07-02-49.00-0000	2230 ELECTRIC RD	J & K ELECTRIC ROAD LLP	1972 DAY CARE CNT	\$478,100	0 0	0.74-AC 5,700	0700 COMMERCIAL	J004	8/10/2001 \$400,000	DB0017140931
076.07-03-22.00-0000	2310 ELECTRIC RD	MEMBER ONE FEDERAL CREDIT UNION	2006 BANK	\$1,099,700	0 0	1-LT 4,440	0700 COMMERCIAL	J004	7/28/2004 \$400,000	DB0200413943
076.07-03-23.00-0000	2320 ELECTRIC RD	CALLIE DALTON & ASSOCIATES INC	1996 OFFICE	\$518,600	0 0	0.27-AC 3,512	0700 COMMERCIAL	J004	10/12/2007 \$668,500	DB0200716024
076.07-03-24.00-0000	2350 ELECTRIC RD	BURGEON ENTERPRISES LLC	2006 OFFICE	\$1,167,400	0 0	0.57-AC 8,408	0700 COMMERCIAL	J004	3/25/2004 \$275,000	DB0200404736
076.11-01-17.00-0000	2404 ELECTRIC RD	WENTWORTH OFFICE PARTNERS LLC	2008 OFFICE	\$1,990,700	0 0	1.391-AC 3,068	0700 COMMERCIAL	J004	4/25/2008	PB200805690
076.11-03-77.00-0000	2415 ELECTRIC RD	JAM PROPERTIES LLC	1950 OFFICE	\$296,500	0 0	0.81-AC 1,453	0700 COMMERCIAL	J004	2/2/2004 \$245,000	DB0200401653
076.11-03-78.00-0000	2505 ELECTRIC RD	ROMAN CATHOLIC DIOCESE OF RICHMOND	1980 CHURCHES SINGLE FAM	\$5,498,400	0 0	10.37-AC 34,981	7100 CHURCH	J004	1/1/1977	DB0010570418
076.11-02-23.00-0000	2610 ELECTRIC RD	JAVA LLC		\$1,900		0.48-AC	0700 COMMERCIAL	J004	11/30/2007 12:00:01 AM	PB0200718327
076.11-02-23.01-0000	2620 ELECTRIC RD	JAVA LLC		\$180,900		0.71-AC	0700 COMMERCIAL	J004	11/30/2007	PB0200718327
076.11-02-23.02-0000	2630 ELECTRIC RD	JAVA LLC		\$99,400		0.39-AC	0700 COMMERCIAL	J004	11/30/2007	PB0200718327
076.11-02-23.03-0000	2640 ELECTRIC RD	JAVA LLC		\$99,400		0.35-AC	0700 COMMERCIAL	J004	11/30/2007	PB0200718327

Local intranet 125%

2. Street Search: For **Street**, input the "street name" to get all streets listed under the name. For example, inputting [**Carriage**] would yield such streets as "Carriage Dr, Carriage Park Dr, Carriage Hills Dr."

If you want to limit your search to a particular address, such as "7405 Carriage Hills Dr.," input the street as [**Carriage**] for the street name and then [**7405**] in the **Number** field; this would show all of the streets with "Carriage" in the street name, and a number which includes the numbers in sequence of "7405."

Click "Go" to see results.

HOMESEARCHSUMMARYINTERIOREXTERIORABOUT

Parcel

Building type

Lot size

thru

Total value

thru

Owner

Year built

thru

Fin size

thru

Sale price

thru

Street name

carriage

Beds

thru

NHood

desc

Sale date

thru

Street num

7405

Baths

thru

LUC

desc

Book

Page

Clear formGo

WebPro

[Print page 1 of 1](#)

Click on the Column Headings to sort accordingly.  
Click on the Parcel ID to view the parcel detail.

<a href="#">Parcel ID</a>	<a href="#">Location</a>	<a href="#">Owner</a>	<a href="#">Built Type</a>	<a href="#">Total Value</a>	<a href="#">Beds Baths</a>	<a href="#">Lot size Fin area</a>	<a href="#">LUC Description</a>	<a href="#">NHood</a>	<a href="#">Sale date Sale price</a>	<a href="#">Book Page</a>
094.02-04-17.00-0000	7405 CARRIAGE HILLS DR	WESTERN VIRGINIA WATER AUTHORITY		\$5,300		0.25-AC	8900 MUNICIPAL	C031	3/29/2005	DB0200504631

[Print page 1 of 1](#)

3. **Owner Search:** For **Owner**, input names in "last name (space) first name" order. If you input [**Carr**] or [**CARR**], the search will return all parcels with an owner listed with a last name of "Carr," plus any other names which begin with "Carr" -- such as "Carroll."

If you input [**Carr, J**], the search will produce those parcels that are listed with a last name of "Carr" and a first name that begins with "J" -- such as "John" or "James" or "Jennifer." If a name has an apostrophe in it, such as "O'Riley," do not use the apostrophe, using the apostrophe in "**O'Riley**" will not give you any result.

Click "Go" to see results.

HOME

SEARCH

SUMMARY

INTERIOR

EXTERIOR

ABOUT

Parcel

Owner

Street name

Street num

Building type

Year built

Beds

Baths

Lot size

Fin size

NHood

LUC

Total value

Sale price

Sale date

Book

thru

thru

thru

thru

WebPro

Clear form

Go

[Print page 1 of 1](#)

Click on the Column Headings to sort accordingly.  
Click on the Parcel ID to view the parcel detail.

Parcel ID	Location	Owner	Built Type	Total Value	Beds	Baths	Lot size	Fin area	LUC Description	NHood	Sale date	Sale price	Book Page
077.19-02-31.00-0000	3594 BERRYHILL DR	CARR JEFFREY CARR LINDA M	1974 SINGLE FAM	\$150,700	4	1	1-LT	1,780	0100 SFR	G015	1/1/1988	\$72,300	DB0012790119
028.09-03-10.00-0000	6008 CAROLINA TR	CARR JOE MARK CARR MARIA B	1996 SINGLE FAM	\$214,600	3	2	0.25-AC	1,816	0100 SFR	D086	9/30/1996	\$167,500	DB0015211812
064.01-01-37.00-0000	0 DOGWOOD AV	CARR JAMES A		\$15,500			1-LT		0100 SFR	H010	3/29/2006		CH03/29/2006
064.01-01-38.00-0000	5849 DOGWOOD AV	CARR JAMES A	1960 SINGLE FAM	\$148,400	3	2	1-LT	1,647	0100 SFR	H010	3/29/2006		CH03/29/2006
087.20-06-17.00-0000	4392 FAIRCREST LN	CARR JEFF S CARR ERIN H	2010 SINGLE FAM	\$277,500	4	3	0.19-AC	2,201	0120 RURAL AC	G074	1/19/2010	\$275,000	DB201000579
027.05-03-02.00-0000	6539 LABAN RD	CARR JAMES T CARR DONNA L	1982 SINGLE FAM	\$271,300	4	2	1.51-AC	2,727	0100 SFR	F088	2/1/1989	\$157,000	DB0012990998
096.08-01-04.00-0000	0 LOWLAND LN	CARR JAMES BRADLEY CARR TAMMY KNAPP ETAL CARR NELL WATSON		\$33,300			3.7-AC		0120 RURAL AC	C034	9/15/1999	\$37,000	DB0016341420
096.08-01-02.00-0000	5647 LOWLAND LN	CARR JAMES BRADLEY CARR TAMMY KNAPP	1930 SINGLE FAM	\$235,700	4	2	1.75-AC	2,564	5000 RURAL HS	C034	3/28/1994	\$145,000	DB0014400195
085.04-01-06.02-0000	7478 MT CHESTNUT RD	CARR JAMES B CARR BONNIE J	2004 RURAL HS	\$747,200	5	5	4.9-AC	6,010	5000 RURAL HS	C063	5/21/2007	\$800,000	DB0200707727
086.11-02-19.00-0000	4537 ROSECREST RD	CARR JUSTIN L CARR JENNIFER M	1970 SINGLE FAM	\$197,200	3	1	1-LT	1,701	0100 SFR	C085	3/21/2008	\$205,000	DB200803871

[Print page 1 of 1](#)

4. **Parcel ID Search:** For **Parcel ID**, input the number shown on your last assessment notice exactly as it is shown, including the blank spaces and the decimal point. A standard Parcel ID would be composed of the following information -- with [n] representing a numeral:

Standard - [nnn.nn-nn-nn.nn-nnnn].

You do not have to type the full parcel ID. Example: 087.07. The system will search all properties that begin with that number.

Click "Go" to see results.

HOME

SEARCH

SUMMARY

INTERIOR

EXTERIOR

ABOUT

Parcel

087.07

Building type

Lot size

thru

Total value

thru

Owner

Year built

thru

Fin size

thru

Sale price

thru

Street name

Beds

thru

NHood

desc

Sale date

thru

Street num

Baths

thru

LUC

desc

Book

Page

Clear form

Go

WebPro

Print page 1 of 3

Next Page

Last Page

Click on the Column Headings to sort accordingly.  
Click on the Parcel ID to view the parcel detail.


Parcel ID	Location	Owner	Built Type	Total Value	Beds	Baths	Lot size	Fin area	LUC Description	NHood	Sale date	Sale price	Book Page
087.07-03-06-00-0000	5100 BERNARD DR	ARS PROPERTIES LC	1983 OFFICE	\$510,400	0	0	0.35-AC	4,070	0700 COMMERCIAL	F024	6/15/2004	\$450,000	DB0200410976
087.07-03-05-00-0000	5115 BERNARD DR	LAKEVIEW PROPERTIES LC	1985 OFFICE	\$3,548,300	0	0	2.47-AC	40,728	0700 COMMERCIAL	F024	11/6/1996	\$160,000	DB0015251248
087.07-03-08-00-0000	5204 BERNARD DR	ROANOKE CO BOARD OF SUPERVISORS	1978 OTHER COUNTY	\$6,598,000	0	0	3.39-AC	61,170	8600 COUNTY	F024	9/2/1993		CH09/02/1993
087.07-03-04-00-0000	5207 BERNARD DR	ADDON LLC	1986 STRIP MALL	\$1,055,300	0	0	0.93-AC	10,464	0700 COMMERCIAL	F024	2/12/1998	\$1,065,000	DB0015670905
087.07-02-09-00-0000	5301 BERNARD DR	STRAUSS MAURY L	1977 BANK	\$195,500	0	0	0.31-AC	336	0700 COMMERCIAL	F024	10/31/1995	\$135,000	DB0014900288
087.07-01-05-00-0000	0 DOE RUN RD	OLD HERITAGE CORP		\$28,000			0.5-AC		0500 MULTI-FAM	F025	1/1/1900		DB0009570290
087.07-01-06-00-0000	0 DOE RUN RD	OLD HERITAGE CORP		\$18,500			0.33-AC		0500 MULTI-FAM	F025	1/1/1900		PB0073600440
087.07-01-07-00-0000	0 DOE RUN RD	OLD HERITAGE CORP		\$37,500			0.67-AC		0500 MULTI-FAM	F025	1/1/1900		PB0073600440
087.07-01-08-00-0000	0 DOE RUN RD	OLD HERITAGE CORP		\$18,500			0.33-AC		0500 MULTI-FAM	F025	1/1/1900		PB0073600440
087.07-01-32-01-0000	0 DOE RUN RD	OLD HERITAGE CORP		\$334,100			6.55-AC		0700 COMMERCIAL	F024	8/28/1995		DB0014831863
087.07-01-39-00-0000	0 ELECTRIC RD	A & M ENTERPRISES LLC		\$135,900			0.26-AC		0700 COMMERCIAL	F024	11/10/2005		CH11/10/2005
087.07-01-40-00-0000	0 ELECTRIC RD	A & M ENTERPRISES LLC		\$50,000			0.24-AC		0700 COMMERCIAL	F024	11/10/2005		CH11/10/2005

Detailed WebPro Search Version 1.1

Page 5

5. **Sales Search:** Enter the sales price range with no dollar amount symbols or comma's. Example: 190000 thru 250000, Enter the Sales date. Example: 1/1/2010 thru 4/1/2011, Enter Street Name "Apricot". Click on the word go and you will get all sales between 1/1/2010 and 4/1/2011 with a sales price between \$190,000 and \$250,000 located on Apricot.

Click "Go" to see results.



HOME		SEARCH		SUMMARY		INTERIOR		EXTERIOR		ABOUT	
Parcel	<input type="text"/>	Building type	<input type="text"/>	Lot size	<input type="text"/> thru <input type="text"/>	Total value	<input type="text"/> thru <input type="text"/>				
Owner	<input type="text"/>	Year built	<input type="text"/> thru <input type="text"/>	Fin size	<input type="text"/> thru <input type="text"/>	Sale price	190000 thru 250000				
Street name	apricot	Beds	<input type="text"/> thru <input type="text"/>	NHood	<input type="text"/> desc <input type="text"/>	Sale date	1/1/2010 thru 4/1/2011				
Street num	<input type="text"/>	Baths	<input type="text"/> thru <input type="text"/>	LUC	<input type="text"/> desc <input type="text"/>	Book	<input type="text"/>	Page	<input type="text"/>	Clear form	Go

[Print page 1 of 1](#)  
**Click on the Column Headings to sort accordingly.**  
**Click on the Parcel ID to view the parcel detail.**

Parcel ID	Location	Owner	Built Type	Total Value	Beds Baths	Lot size Fin area	LUC Description	NHood	Sale date Sale price	Book Page
050.01-04-03.00-0000	3813 APRICOT TR	SWITZER NATHAN J SWITZER EMILY H	1993 SINGLE FAM	\$195,400	4 2	0.23-AC 1,764	0100 SFR	D010	8/26/2010 \$216,000	DB201008529
050.01-04-15.00-0000	3900 APRICOT TR	CALDWELL ALICIA M	1993 SINGLE FAM	\$195,900	4 2	0.18-AC 1,815	0100 SFR	D010	10/8/2010 \$202,000	DB201010405
050.01-04-06.00-0000	3901 APRICOT TR	CIAFARDINI DANIEL L CIAFARDINI TERI E	1992 SINGLE FAM	\$194,300	4 2	0.22-AC 2,025	0100 SFR	D010	7/12/2010 \$201,000	DB201006716
050.01-04-12.00-0000	3918 APRICOT TR	BERNSTEIN LOUIS	1993 SINGLE FAM	\$181,800	4 3	0.28-AC 2,160	0100 SFR	D010	5/28/2010 \$200,000	DB201005177
050.01-04-11.00-0000	3924 APRICOT TR	SPENCER DUSTIN A SPENCER CARYNN N	1992 SINGLE FAM	\$175,600	3 2	0.27-AC 1,440	0100 SFR	D010	10/15/2010 \$205,500	DB201010673
050.01-04-10.00-0000	3925 APRICOT TR	WINDER DANIEL J WINDER ALISSA L	1992 SINGLE FAM	\$196,000	4 2	0.27-AC 1,764	0100 SFR	D010	10/15/2010 \$220,000	DB201010681

[Print page 1 of 1](#)

6. Neighborhood Search: Enter neighborhood code and search whole neighborhood. Example: Enter J004 in the “NHood” field and you will get all of the properties located in the J004 (RT 419 COM) neighborhood.

Click “Go” to see results.

Patriot Properties Roanoke County, Virginia WebPro - Windows Internet Explorer

http://webtst32/webpro/default.asp

File Edit View Favorites Tools Help

Convert Select

Google Patriot Properties Marblehea...

Patriot Properties Roanoke County, Virg...

HOME SEARCH SUMMARY INTERIOR EXTERIOR ABOUT

Parcel  Building type  Lot size  thru  Total value  thru

Owner  Year built  thru  Fin size  thru  Sale price  thru

Street name  Beds  thru  NHood  desc RT 419 COM Sale date  thru

Street num  Baths  thru  LUC  desc  Book  Page

Clear form

First Page Previous Page Print page 2 of 4 Next Page Last Page

Click on the Column Headings to sort accordingly.  
Click on the Parcel ID to view the parcel detail.

Parcel ID	Location	Owner	Built Type	Total Value	Beds	Baths	Lot size	Fin area	LUC Description	NHood	Sale date	Book Page
076.07-02-49.00-0000	2230 ELECTRIC RD	J & K ELECTRIC ROAD LLP	1972 DAY CARE CNT	\$478,100	0	0	0.74-AC	5,700	0700 COMMERCIAL	J004	8/10/2001	DB0017140931
076.07-03-22.00-0000	2310 ELECTRIC RD	MEMBER ONE FEDERAL CREDIT UNION	2006 BANK	\$1,099,700	0	0	1-LT	4,440	0700 COMMERCIAL	J004	7/28/2004	DB0200413943
076.07-03-23.00-0000	2320 ELECTRIC RD	CALLIE DALTON & ASSOCIATES INC	1996 OFFICE	\$518,600	0	0	0.27-AC	3,512	0700 COMMERCIAL	J004	10/12/2007	DB0200716024
076.07-03-24.00-0000	2350 ELECTRIC RD	BURGEON ENTERPRISES LLC	2006 OFFICE	\$1,167,400	0	0	0.57-AC	8,408	0700 COMMERCIAL	J004	3/25/2004	DB0200404736
076.11-01-17.00-0000	2404 ELECTRIC RD	WENTWORTH OFFICE PARTNERS LLC	2008 OFFICE	\$1,990,700	0	0	1.391-AC	3,068	0700 COMMERCIAL	J004	4/25/2008	PB200805690
076.11-03-77.00-0000	2415 ELECTRIC RD	JAM PROPERTIES LLC	1950 OFFICE	\$296,500	0	0	0.81-AC	1,453	0700 COMMERCIAL	J004	2/2/2004	DB0200401653
076.11-03-78.00-0000	2505 ELECTRIC RD	ROMAN CATHOLIC DIOCESE OF RICHMOND	1980 CHURCHES SINGLE FAM	\$5,498,400	0	0	10.37-AC	34,981	7100 CHURCH	J004	1/1/1977	DB0010570418
076.11-02-23.00-0000	2610 ELECTRIC RD	JAVA LLC		\$1,900			0.48-AC		0700 COMMERCIAL	J004	11/30/2007	PB0200718327
076.11-02-23.01-0000	2620 ELECTRIC RD	JAVA LLC		\$180,900			0.71-AC		0700 COMMERCIAL	J004	11/30/2007	PB0200718327
076.11-02-23.02-0000	2630 ELECTRIC RD	JAVA LLC		\$99,400			0.39-AC		0700 COMMERCIAL	J004	11/30/2007	PB0200718327
076.11-02-23.03-0000	2640 ELECTRIC RD	JAVA LLC		\$99,400			0.39-AC		0700 COMMERCIAL	J004	11/30/2007	PB0200718327

Local intranet 125%

7. Neighborhood Search: A Neighborhood is defined as a group of properties used to analyze market value. There are three ways to locate the neighborhood codes in Roanoke County.

- a) Search an address you know is located within an area of interest. Example: "2061 Electric". The code is located on the search results.

HOME


SEARCH

SUMMARY

INTERIOR

EXTERIOR

ABOUT




Parcel	<input type="text"/>	Building type	<input type="text"/>	Lot size	<input type="text"/> thru <input type="text"/>	Total value	<input type="text"/> thru <input type="text"/>
Owner	<input type="text"/>	Year built	<input type="text"/> thru <input type="text"/>	Fin size	<input type="text"/> thru <input type="text"/>	Sale price	<input type="text"/> thru <input type="text"/>
Street name	<input type="text" value="electric"/>	Beds	<input type="text"/> thru <input type="text"/>	NHood	<input type="text"/> desc <input type="text"/>	Sale date	<input type="text"/> thru <input type="text"/>
Street num	<input type="text" value="2061"/>	Baths	<input type="text"/> thru <input type="text"/>	LUC	<input type="text"/> desc <input type="text"/>	Book	<input type="text"/> Page <input type="text"/>

[Print page 1 of 1](#)  
**Click on the Column Headings to sort accordingly.**  
**Click on the Parcel ID to view the parcel detail.**

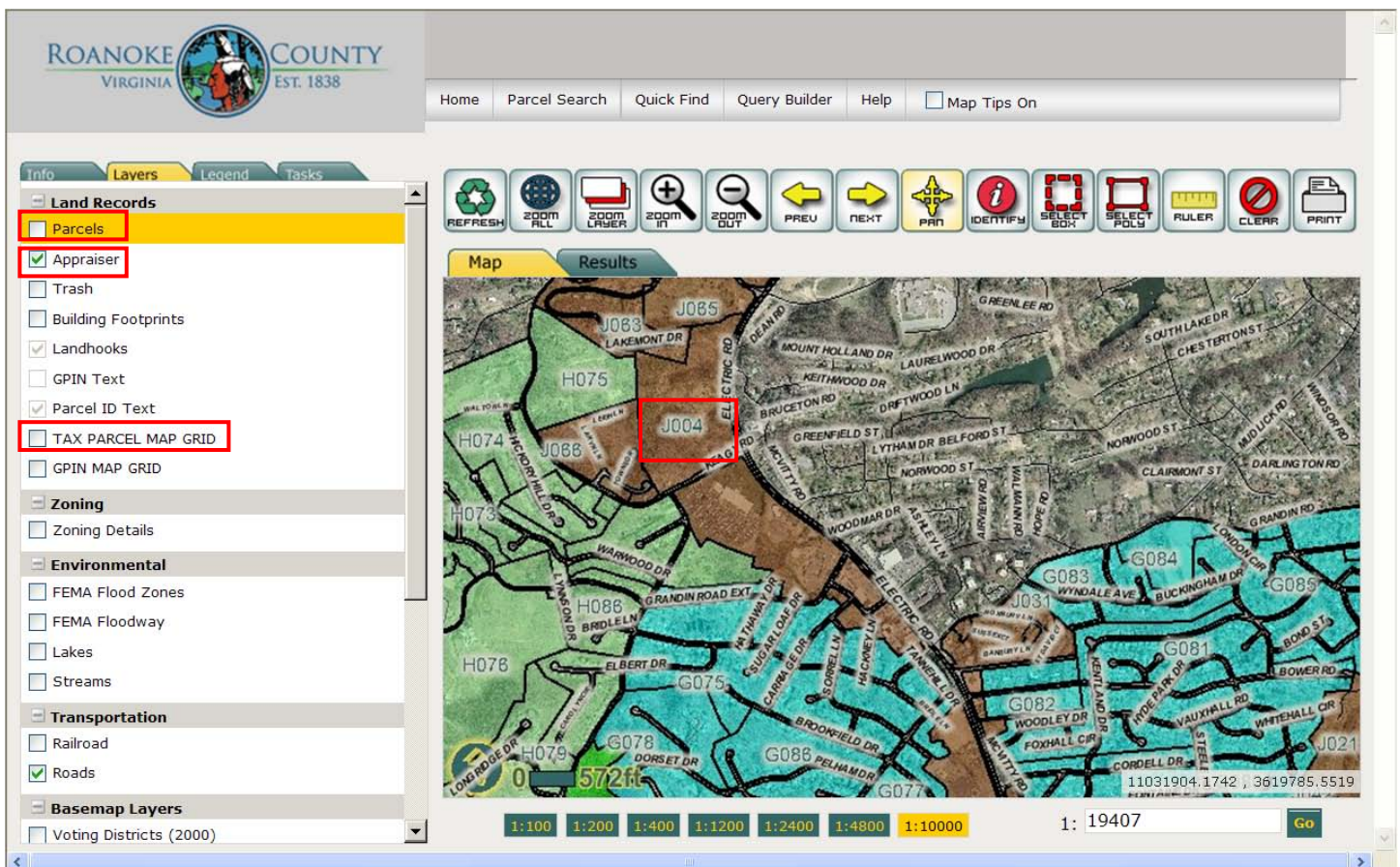
<a href="#">Parcel ID</a>	<a href="#">Location</a>	<a href="#">Owner</a>	<a href="#">Built Type</a>	<a href="#">Total Value</a>	<a href="#">Beds Baths</a>	<a href="#">Lot size Fin area</a>	<a href="#">LUC Description</a>	<a href="#">NHood</a>	<a href="#">Sale date Sale price</a>	<a href="#">Book Page</a>
076.07-04-33.00-0000	2061 ELECTRIC RD	OAK GROVE INC	1964 STRIP MALL	\$2,922,500	0 0	3.48-AC 49,881	0700 COMMERCIAL	J004	6/1/1999	DB0016210003

[Print page 1 of 1](#)





- b) Go to our GIS/county maps site located at [www.roanokecountyva.gov](http://www.roanokecountyva.gov). While on the “Map” tab, locate the area of interest, go to layers and put check on Appraiser, this will show neighborhood codes on the map. If you remove check from Parcels and Tax Parcel Map Grid, It will be easier to locate the Neighborhood Code.




- c) A list of neighborhood codes is located on our website at [www.roanokecountyva.gov](http://www.roanokecountyva.gov). On the Real Estate Valuation Department page there will be a link for Documents & Online Forms. The neighborhood codes are located there.



8. Advanced Search: You are able to search on many different fields in WebPro at the same time. By doing this you will receive a more defined result set. Example: Neighborhood G081, Bedroom count 3, Bath count 2, Sales Price 150,000 thru 200,000, and Sale Date 12/31/2008 thru 12/31/2010.

Click "Go" to see results.

HOME
SEARCH
SUMMARY
INTERIOR
EXTERIOR
ABOUT



Parcel	<input type="text"/>	Building type	<input type="text"/>	Lot size	<input type="text"/> thru <input type="text"/>	Total value	<input type="text"/> thru <input type="text"/>
Owner	<input type="text"/>	Year built	<input type="text"/> thru <input type="text"/>	Fin size	<input type="text"/> thru <input type="text"/>	Sale price	150000 thru 200000
Street name	<input type="text"/>	Beds	3 thru <input type="text"/>	NHood	G081 desc WINDSOR WE	Sale date	12/31/2008 thru 12/31/2010
Street num	<input type="text"/>	Baths	2 thru <input type="text"/>	LUC	<input type="text"/> desc <input type="text"/>	Book	<input type="text"/> Page <input type="text"/>

[Clear form](#)

[Print page 1 of 1](#)  
**Click on the Column Headings to sort accordingly.**  
**Click on the Parcel ID to view the parcel detail.**

Parcel ID	Location	Owner	Built Type	Total Value	Beds	Baths	Lot size	Fin area	LUC Description	NHood	Sale date	Sale price	Book Page
<a href="#">076.08-02-45.00-0000</a>	3680 BOWER RD	BEAVERS JONATHAN	1970	\$161,500	4	2	1-LT	1,677	0100 SFR	G081	9/23/2009	\$160,500	DB200913311
<a href="#">076.08-03-34.00-0000</a>	3855 BOWER RD	BEAVERS BRANDI	SINGLE FAM		2	2	1-LT	1,724	0100 SFR	G081	3/26/2010	\$186,000	DB201002812
<a href="#">076.12-01-08.00-0000</a>	4313 CORDELL DR	KEAVENEY JUSTIN M	1970	\$176,500	4	2	1-LT	1,711	0100 SFR	G081	8/14/2009	\$185,000	DB200911606
<a href="#">076.12-01-08.00-0000</a>	4313 CORDELL DR	KEAVENEY KELLI F	SINGLE FAM		2	2	1-LT	1,711	0100 SFR	G081	10/5/2009	\$185,000	DB200913793
<a href="#">076.08-02-56.00-0000</a>	3735 HYDE PARK DR	ZHENG FENG FEI	1973	\$171,800	4	2	1-LT	1,711	0100 SFR	G081	6/29/2010	\$177,000	DB201006355
<a href="#">076.08-02-56.00-0000</a>	3735 HYDE PARK DR	GARLAND JASON J	SINGLE FAM		2	2	1-LT	1,884	0100 SFR	G081	9/1/2009	\$185,000	DB200912454
<a href="#">076.08-04-04.00-0000</a>	3927 HYDE PARK DR	TRAN MICHAEL GODWIN	1972	\$176,700	4	2	1-LT	2,224	0100 SFR	G081	9/10/2010	\$188,000	DB201009115
<a href="#">076.08-04-04.00-0000</a>	3927 HYDE PARK DR	TRAN MICHAEL GODWIN	SINGLE FAM		2	2	1-LT	1,712	0100 SFR	G081	6/14/2010	\$185,000	DB201005669
<a href="#">076.08-06-72.00-0000</a>	3767 KENTLAND DR	UNDERWOOD RONALD D	1970	\$170,500	3	2	1-LT	1,712	0100 SFR	G081	3/30/2010	\$188,000	DB201002936
<a href="#">076.08-06-72.00-0000</a>	3767 KENTLAND DR	UNDERWOOD CAROL S	SINGLE FAM		2	2	1-LT	1,712	0100 SFR	G081	4/27/2009	\$165,000	DB200905465
<a href="#">076.07-03-04.00-0000</a>	3905 KENTLAND DR	GOODMAN KAREN D	1968	\$166,600	4	2	1-LT	1,712	0100 SFR	G081	5/28/2010	\$168,000	DB201005152
<a href="#">076.07-03-04.00-0000</a>	3905 KENTLAND DR	GOODMAN KAREN D	SINGLE FAM		2	2	1-LT	1,712	0100 SFR	G081			
<a href="#">076.07-03-06.00-0000</a>	3917 KENTLAND DR	HALL BRIAN S	1968	\$164,600	4	2	1-LT	1,712	0100 SFR	G081			
<a href="#">076.07-03-06.00-0000</a>	3917 KENTLAND DR	HALL CARLA H	SINGLE FAM		2	2	1-LT	1,712	0100 SFR	G081			
<a href="#">076.11-01-01.00-0000</a>	4057 KENTLAND DR	JENNINGS BROOKE A	1972	\$177,700	4	3	1-LT	1,296	0100 SFR	G081			
<a href="#">076.11-01-01.00-0000</a>	4057 KENTLAND DR	JENNINGS BROOKE A	SINGLE FAM		3	3	1-LT	1,296	0100 SFR	G081			
<a href="#">076.08-05-43.00-0000</a>	3958 THAMES DR	ABBATELLO BRANDON J	1970	\$157,800	3	2	1-LT	1,848	0100 SFR	G081			
<a href="#">076.08-05-43.00-0000</a>	3958 THAMES DR	ABBATELLO BRANDY L	SINGLE FAM		2	2	1-LT	1,848	0100 SFR	G081			
<a href="#">076.08-03-05.00-0000</a>	3833 VAUXHALL RD	WIRT DIRON CHAD	1972	\$165,300	4	3	1-LT	1,296	0100 SFR	G081			
<a href="#">076.08-03-05.00-0000</a>	3833 VAUXHALL RD	WIRT LISA ALYN	SINGLE FAM		3	3	1-LT	1,296	0100 SFR	G081			

[Print page 1 of 1](#)

9. Navigating pages: If there are more than 50 parcels, there will be additional pages of results. The links First Page, Previous Page, Next Page, and Last Page will allow you to navigate through the search results.

Patriot Properties Roanoke County, Virginia WebPro - Windows Internet Explorer

http://webtst32/webpro/default.asp

File Edit View Favorites Tools Help

Convert Select

Google Patriot Properties Marblehea...

Patriot Properties Roanoke County, Virgi...

HOME SEARCH SUMMARY INTERIOR EXTERIOR ABOUT

Parcel  Building type  Lot size  thru  Total value  thru

Owner  Year built  thru  Fin size  thru  Sale price  thru

Street name  Beds  thru  NHood  desc  RT 419 COM Sale date  thru

Street num  Baths  thru  LUC  desc  Book  Page

Clear form Go

WebPro

First Page Previous Page Print page 2 of 4 Next Page Last Page

Click on the Column Headings to sort accordingly.  
Click on the Parcel ID to view the parcel detail.

Parcel ID	Location	Owner	Built Type	Total Value	Beds Baths	Lot size Fin area	LUC Description	NHood	Sale date Sale price	Book Page
076.07-02-49.00-0000	2230 ELECTRIC RD	J & K ELECTRIC ROAD LLP	1972 DAY CARE CNT	\$478,100	0 0	0.74-AC 5,700	0700 COMMERCIAL	J004	8/10/2001 \$400,000	DB0017140931
076.07-03-22.00-0000	2310 ELECTRIC RD	MEMBER ONE FEDERAL CREDIT UNION	2006 BANK	\$1,099,700	0 0	1-LT 4,440	0700 COMMERCIAL	J004	7/28/2004 \$400,000	DB0200413943
076.07-03-23.00-0000	2320 ELECTRIC RD	CALLIE DALTON & ASSOCIATES INC	1996 OFFICE	\$518,600	0 0	0.27-AC 3,512	0700 COMMERCIAL	J004	10/12/2007 \$668,500	DB0200716024
076.07-03-24.00-0000	2350 ELECTRIC RD	BURGEON ENTERPRISES LLC	2006 OFFICE	\$1,167,400	0 0	0.57-AC 8,408	0700 COMMERCIAL	J004	3/25/2004 \$275,000	DB0200404736
076.11-01-17.00-0000	2404 ELECTRIC RD	WENTWORTH OFFICE PARTNERS LLC	2008 OFFICE OFFICE	\$1,990,700	0 0	1.391-AC 3,068	0700 COMMERCIAL	J004	4/25/2008	PB200805690
076.11-03-77.00-0000	2415 ELECTRIC RD	JAM PROPERTIES LLC	1950 OFFICE	\$296,500	0 0	0.81-AC 1,453	0700 COMMERCIAL	J004	2/2/2004 \$245,000	DB0200401653
076.11-03-78.00-0000	2505 ELECTRIC RD	ROMAN CATHOLIC DIOCESE OF RICHMOND	1980 CHURCHES SINGLE FAM	\$5,498,400	0 0	10.37-AC 34,981	7100 CHURCH	J004	1/1/1977	DB0010570418
076.11-02-23.00-0000	2610 ELECTRIC RD	JAVA LLC		\$1,900		0.48-AC	0700 COMMERCIAL	J004	11/30/2007 12:00:01 AM	PB0200718327
076.11-02-23.01-0000	2620 ELECTRIC RD	JAVA LLC		\$180,900		0.71-AC	0700 COMMERCIAL	J004	11/30/2007	PB0200718327
076.11-02-23.02-0000	2630 ELECTRIC RD	JAVA LLC		\$99,400		0.39-AC	0700 COMMERCIAL	J004	11/30/2007	PB0200718327
076.11-02-23.03-0000	2640 ELECTRIC RD	JAVA LLC		\$99,400		0.35-AC	0700 COMMERCIAL	J004	11/30/2007	PB0200718327

Local intranet 125%



10. Copy and Paste Parcel ID to see aerial maps: To see the aerial map of a property you have selected, highlight and copy the parcel ID on the summary page and paste it on our GIS site located at [www.roanokecountyva.gov](http://www.roanokecountyva.gov).

The image shows two screenshots from a web browser. The top screenshot is the 'Summary' page for a property. The bottom screenshot is the 'Parcel Search' page of the Roanoke County GIS site.

**Summary Page (Top):**

- Location: 7405 CARRIAGE HILLS DR
- Property Account Number: 41952
- Parcel ID: 094.02-04-17.00-0000 (highlighted in a red box)
- Old Parcel ID: --
- Owner: WESTERN VIRGINIA WATER AUTHORITY
- Address: 2012 S JEFFERSON ST STE 200
- City: ROANOKE, State: VA, Zip: 24014
- Jurisdiction-ZoningCode-Description: County-AR-Agricultural/Residential
- Sale Date: 3/29/2005, Sale Price: 0
- Legal Reference: DB0200504631
- Grantor(Seller): ROANOKE CO BOARD OF SUPERVISORS
- Year 2011, Land Area: 0.25 - AC
- Card 1 Value: Building Value 0, Xtra Features Value 1,000, Land Value 4,300, Total Value 5,300
- Narrative Description: This property contains 0.25 - AC of land mainly classified as N/A with a(n) N/A style building, built about , having N/A exterior and N/A roof cover, with 0 unit(s), 0 total room(s), 0 total bedroom(s), 0 total bath(s), 0 total half bath(s), 0 total 3/4 bath(s).
- Legal Description: BOOSTER STATION BLK 1 SEC 4 - CARRIAGE HILLS WATER SYSTEM

**Roanoke County GIS Site (Bottom):**

- Home | Parcel Search | Quick Find | Query Builder | Help | Map Tips On
- Step 1: Enter Search Criteria
- Owner Name: John Smith
- Address: 100 W Main St
- GPIN: 1234-12-1234
- Parcel ID: 094.02-04-17.00-0000 (highlighted in a red box)
- 054.02-04-01.00-0000
- Search Parcels | Clear Form
- Map | Results
- Map showing various roads and counties (Craig County, Botetourt County, Bedford County, Montgomery County, Franklin County).
- Scale: 1:339930