

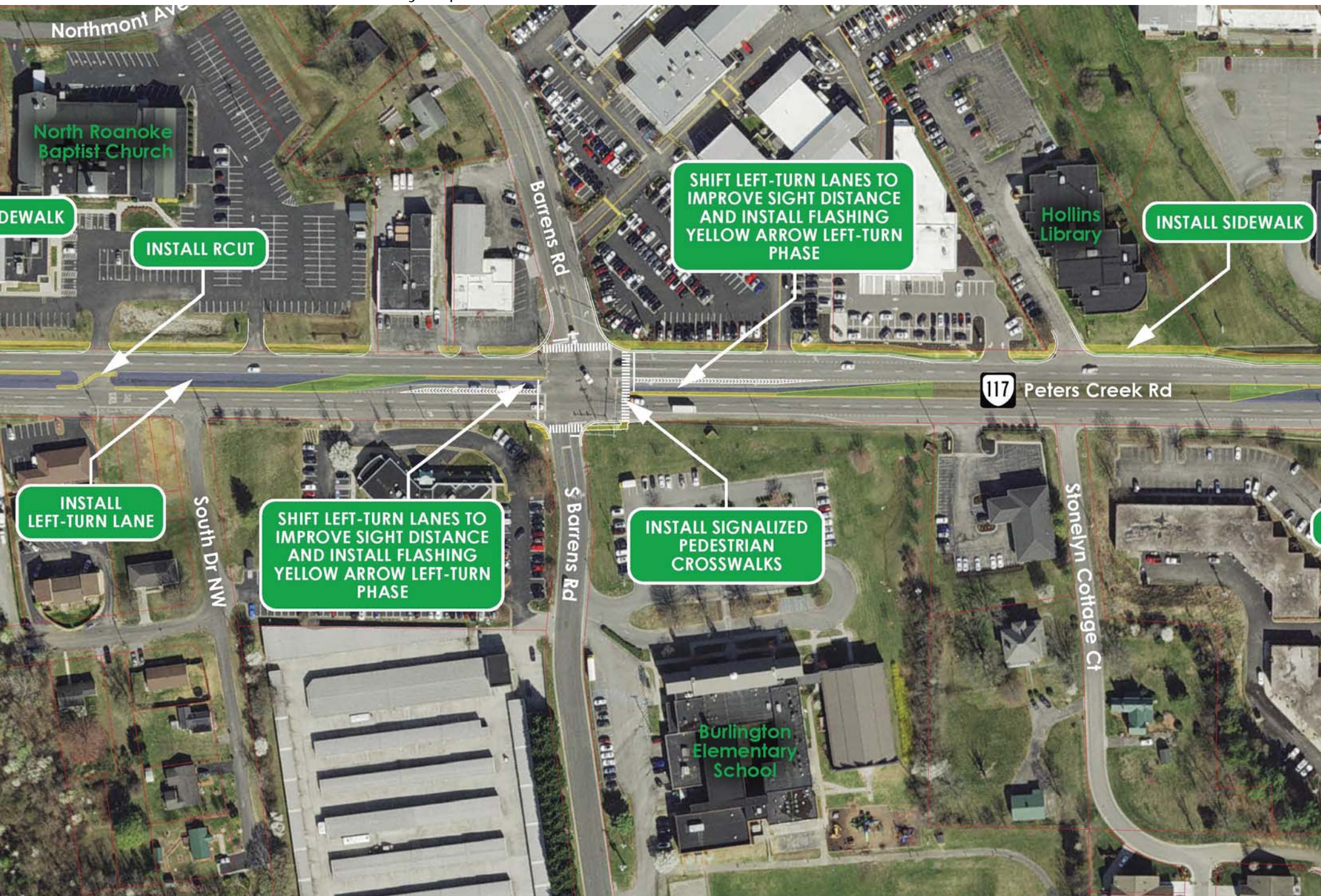
#1 Intersection/#5 Corridor: West Main Street from West River Road to Pleasant Run Drive

SMART SCALE Application to be submitted by August 1, 2024, for West Main Street (Route 11/460) at Dow Hollow Road Safety Improvements



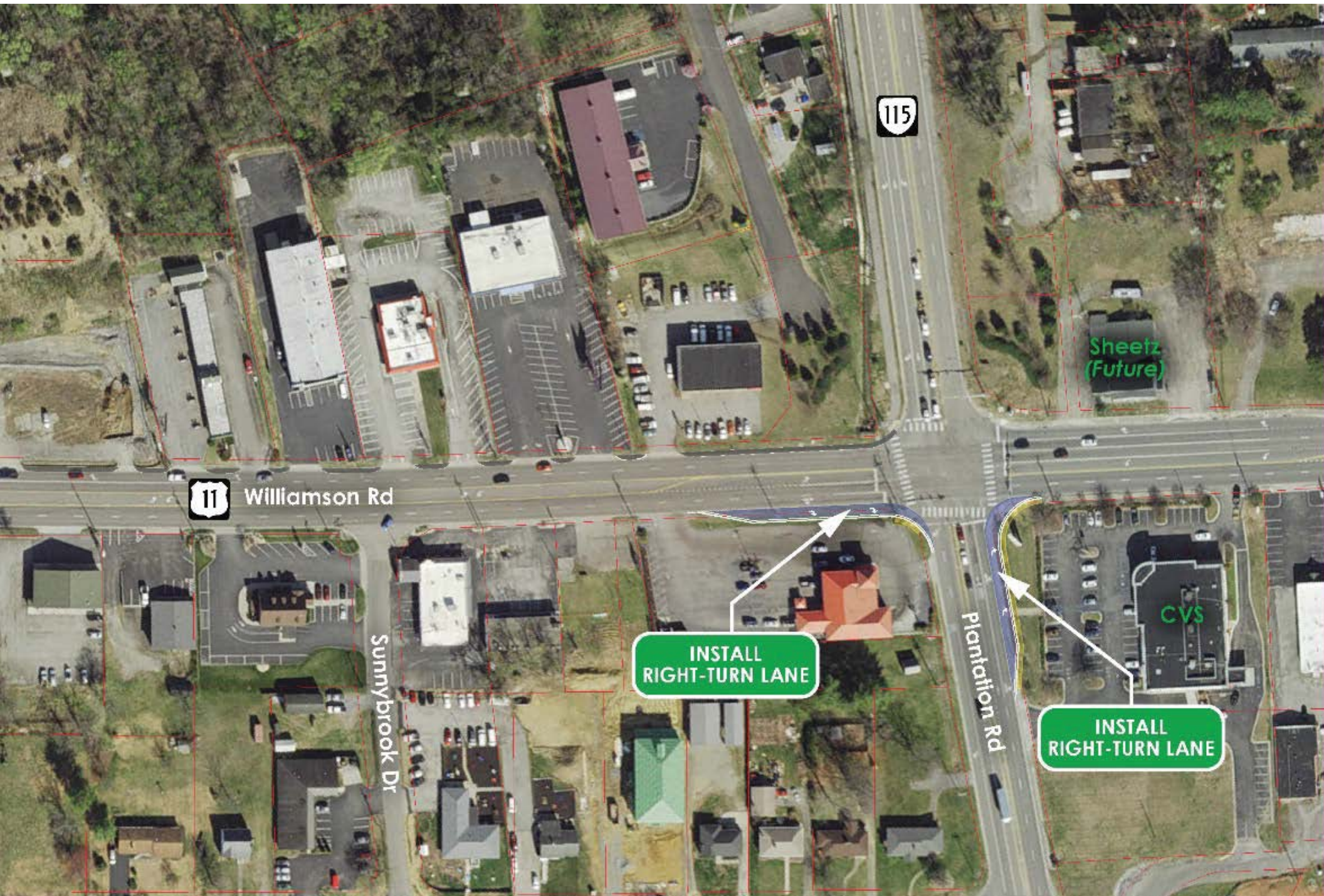
#9 Intersection: Peters Creek Road at Barrens Road

SMART SCALE Application to be submitted by August 1, 2024, for Peters Creek Road/Williamson Road Multimodal Safety Improvements to include the Barrens Road intersection



#10 Intersection/#4 Corridor: Plantation Road from Williamson Road to Hershberger Road

SMART SCALE Application to be submitted by August 1, 2024, for Peters Creek Road/Williamson Road Multimodal Safety Improvements to include the Plantation Road intersection

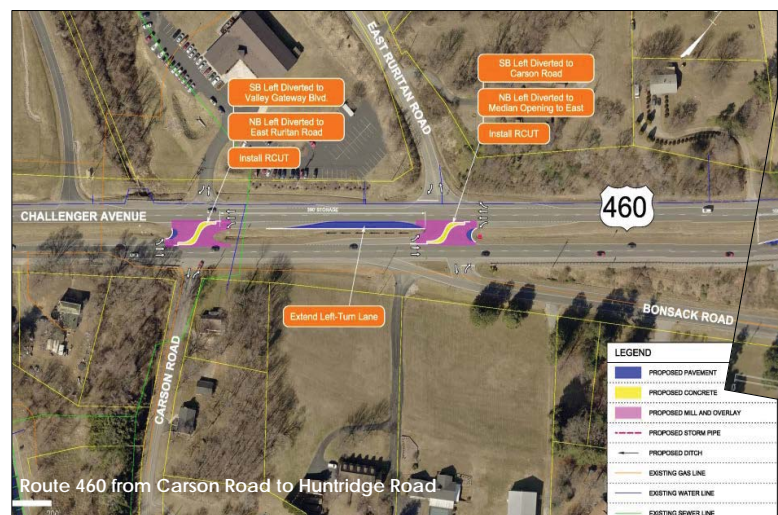
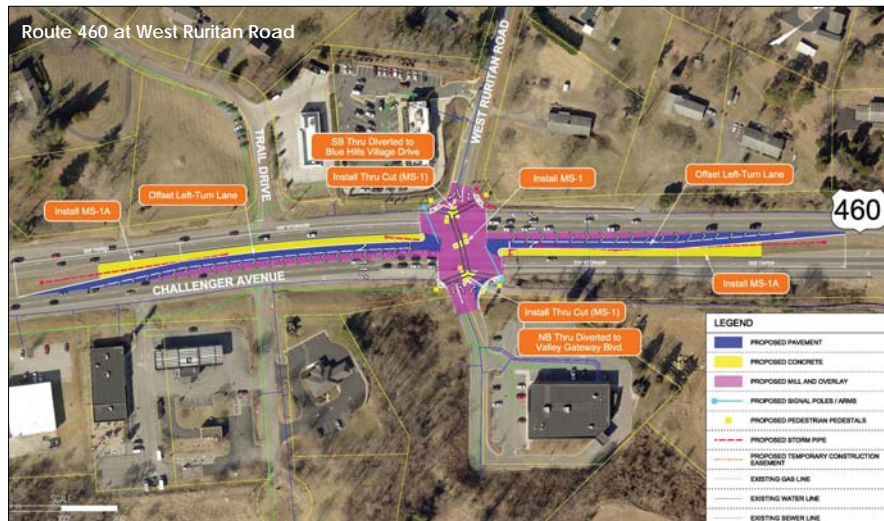


#1 Corridor: Challenger Avenue (Route 460) from the Roanoke City Line to the Botetourt County Line

Three projects along this corridor were funded in 2021:

- 1) Route 460 at West Ruritan Road Intersection Improvements: \$7.5 million SMART SCALE/STBG award
- 2) Route 460 Intersections from Carson Road to Huntridge Road: \$2.8 million SMART SCALE/STBG award
- 3) Route 460 and Alternate Route 220 Intersection Improvements: \$21.8 million SMART SCALE/STBG award

Construction for all projects is anticipated in 2026.

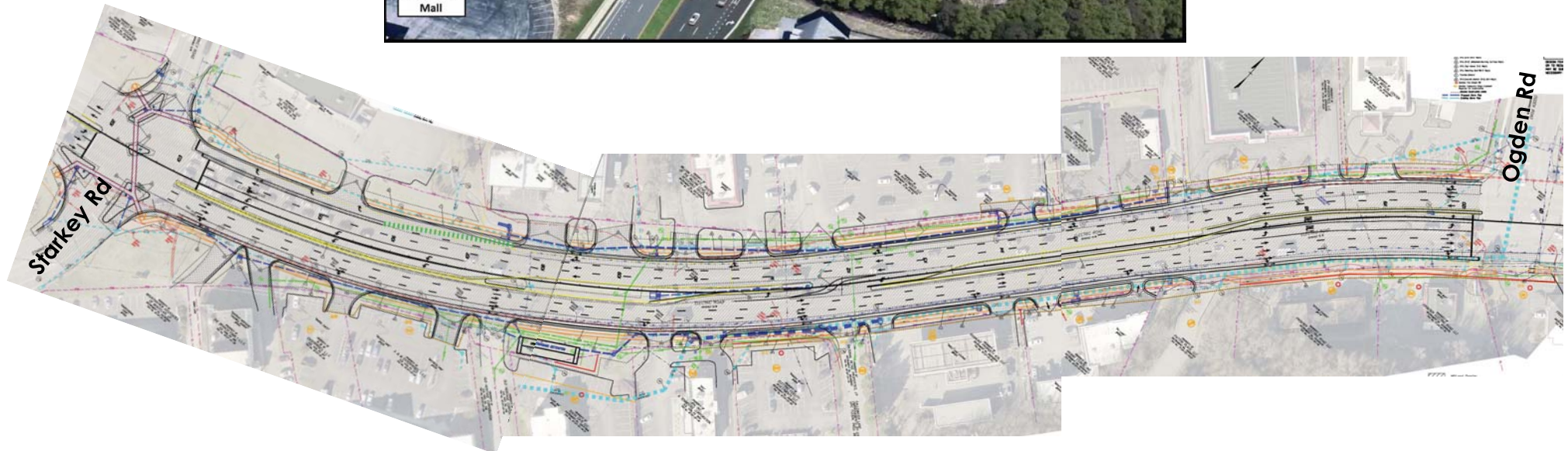


#2 Corridor: Electric Road (Route 419) from Brambleton Avenue to the Roanoke City Line

Two projects along this corridor were funded in 2019 and 2021:

- 1) Route 419/Route 220 Diverging Diamond Interchange: \$17.5 million SMART SCALE/STBG award
- 2) Route 419 Streetscape Improvements, Phase 2 (Ogden Road to Starkey Road): \$18.5 million SMART SCALE/STBG award

Construction for the Diverging Diamond Interchange is anticipated later this year and construction for the streetscape improvements is anticipated in 2026.



#3 Corridor: Electric Road (Route 419) from Brambleton Avenue to Glen Heather Drive

Two projects along this corridor were funded in 2023:

- 1) Route 419/Electric Road Safety Improvements (Stoneybrook Drive to Grandin Road Extension): \$6.6 million SMART SCALE award
- 2) Route 419 Pedestrian Crossing Improvements at Brambleton Avenue and Postal Drive: \$3.9 million SMART SCALE award

Construction for both projects is anticipated in 2027.



INTERSECTION OF ELECTRIC ROAD & POSTAL DRIVE



INTERSECTION OF ELECTRIC ROAD & BRAMBLETON AVENUE



PARCEL	R/W (SF)	PDE (SF)	TCE (SF)
1	-	-	-
2	-	-	-
3	-	-	-
4	-	-	-
5	-	-	-
6	-	-	-
7	-	-	-

#10 Corridor: Starkey Road from Benois Road to Merriman Road

Construction is nearly complete on a project to convert the existing “T” intersection at Starkey Road and Buck Mountain Road to a roundabout.

Total project funding: \$5.8 million in Surface Transportation Block Grant, Revenue Sharing, Secondary Six-Year Program and SMART SCALE funding

