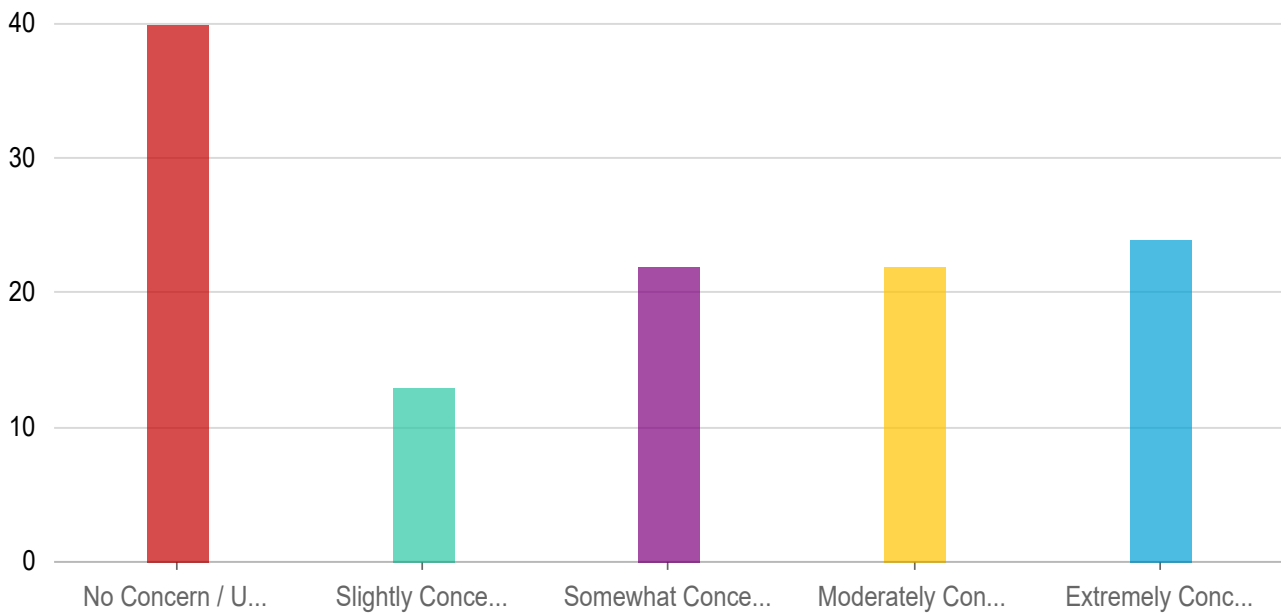


Roanoke County SS4A Survey

Roanoke County SS4A Survey

Provide Feedback - Top Crash Intersections

Level of Concern - West Main Street at Dow Hollow Road towards I-81 *



Answers

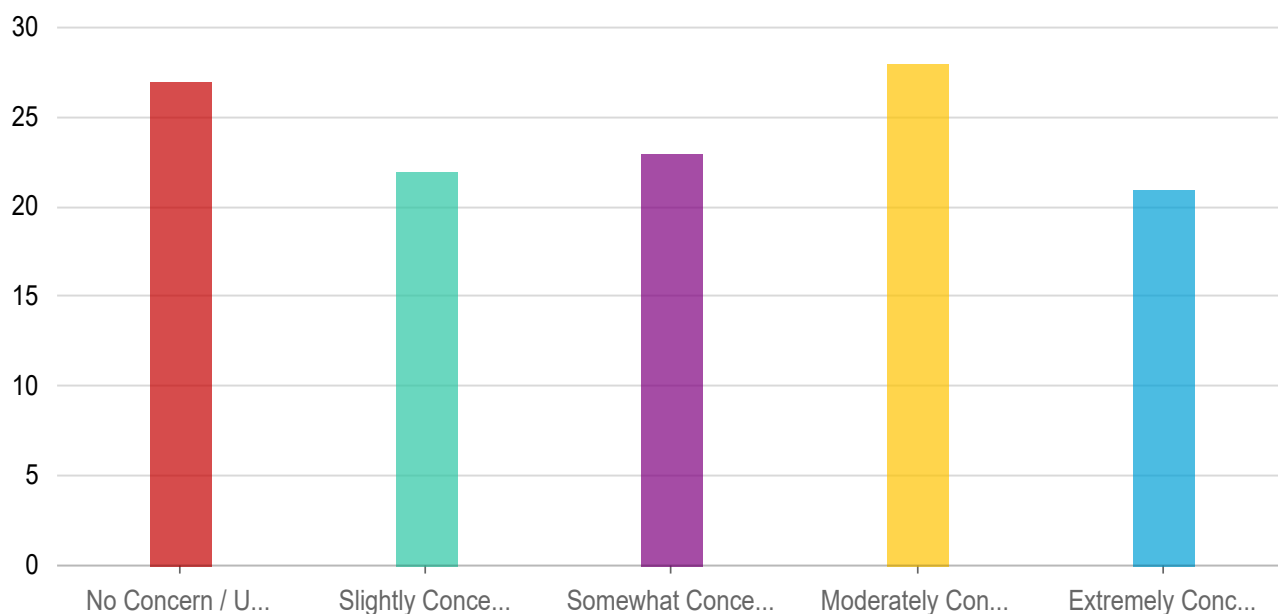
Count

Percentage

No Concern / Unfamiliar Intersection	40	33.06%
Slightly Concerned	13	10.74%
Somewhat Concerned	22	18.18%
Moderately Concerned	22	18.18%
Extremely Concerned	24	19.83%

Answered: 121 Skipped: 0

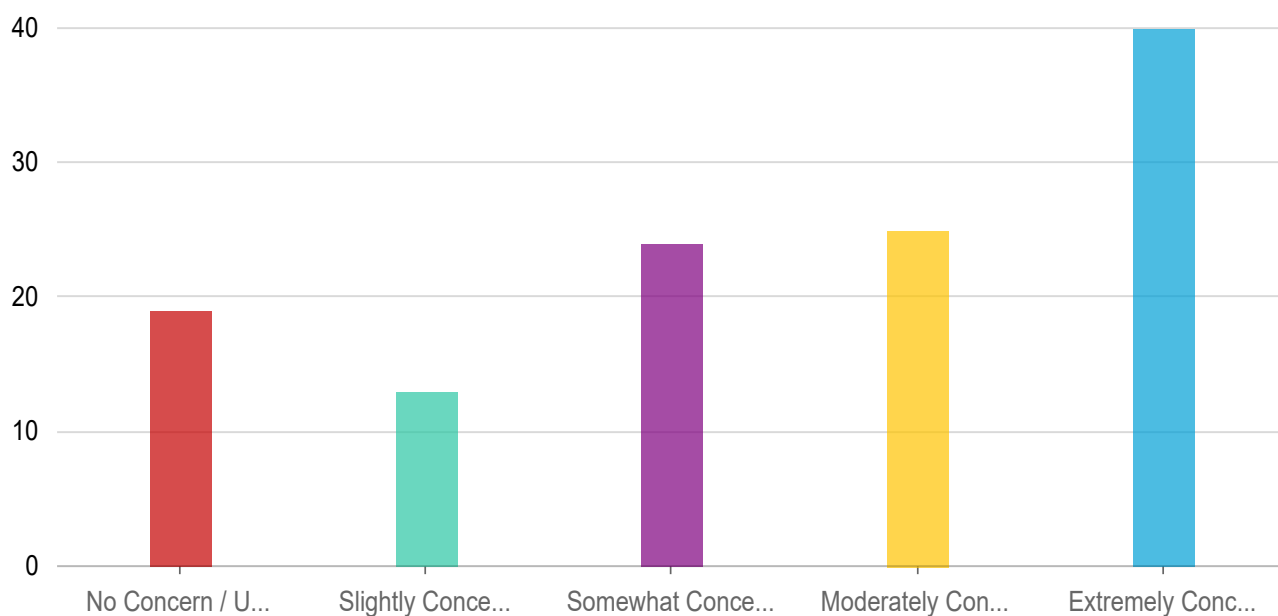
o Level of Concern - Washington Avenue at Food Lion Access (East Vinto... *



Answers	Count	Percentage
No Concern / Unfamiliar Intersection	27	22.31%
Slightly Concerned	22	18.18%
Somewhat Concerned	23	19.01%
Moderately Concerned	28	23.14%
Extremely Concerned	21	17.36%

Answered: 121 Skipped: 0

○ Level of Concern - Challenger Avenue at Valley Gateway Boulevard *



Answers

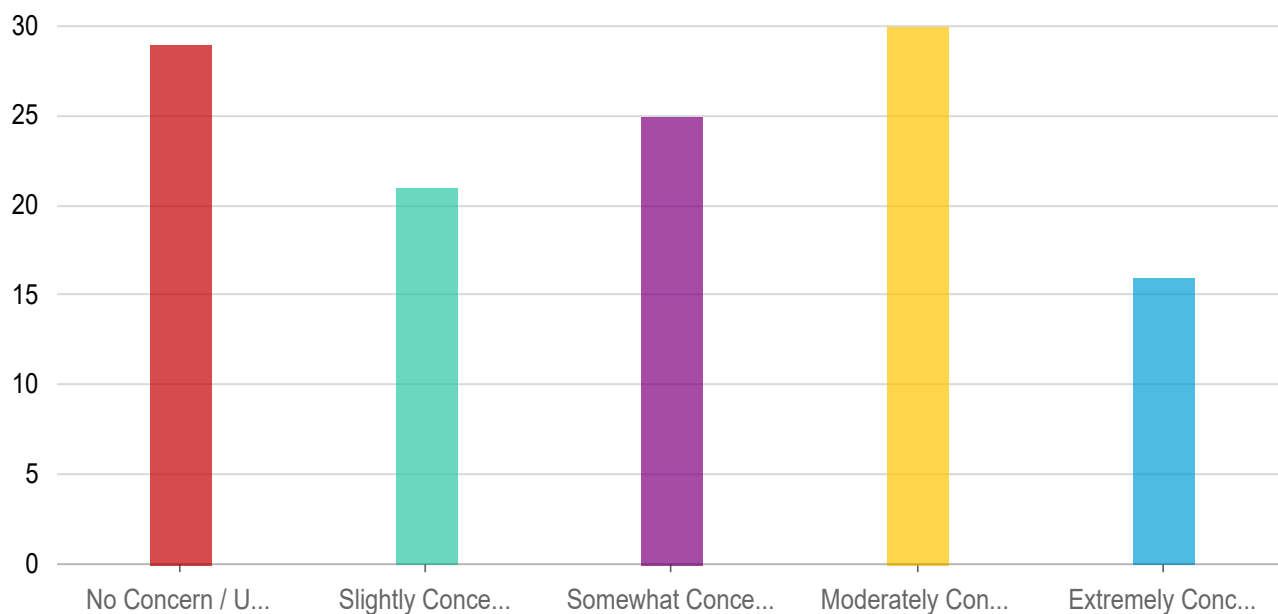
Count

Percentage

No Concern / Unfamiliar Intersection	19	15.7%
Slightly Concerned	13	10.74%
Somewhat Concerned	24	19.83%
Moderately Concerned	25	20.66%
Extremely Concerned	40	33.06%

Answered: 121 Skipped: 0

o Level of Concern - Plantation Road at McDonalds/Days Inn Access *



Answers

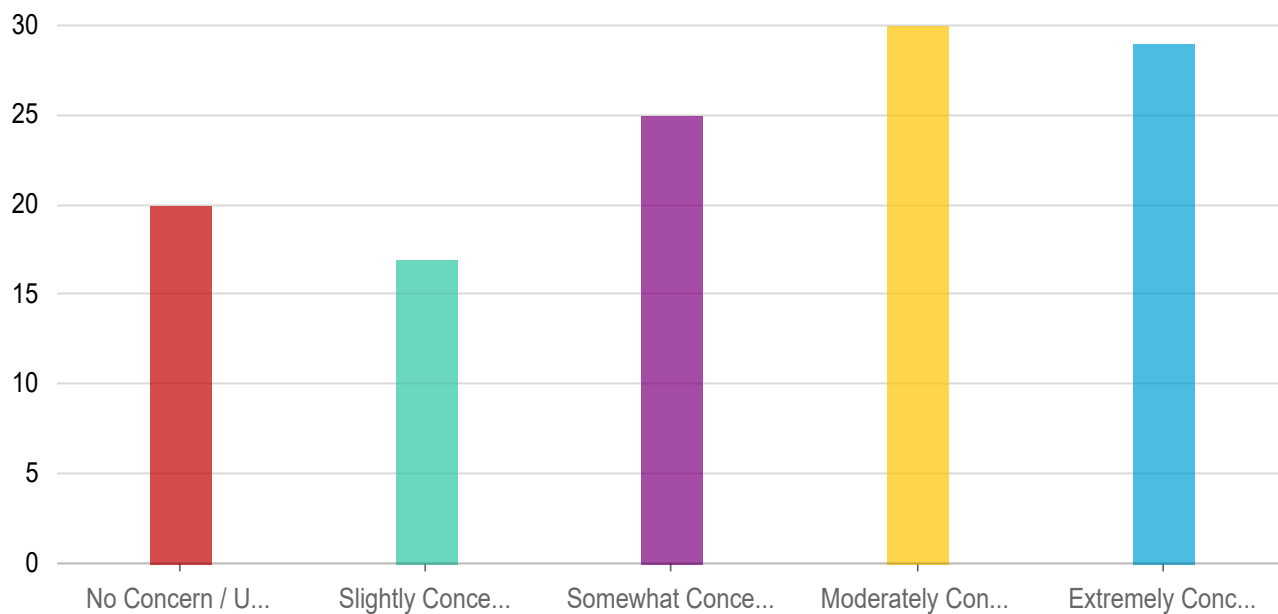
Count

Percentage

No Concern / Unfamiliar Intersection	29	23.97%
Slightly Concerned	21	17.36%
Somewhat Concerned	25	20.66%
Moderately Concerned	30	24.79%
Extremely Concerned	16	13.22%

Answered: 121 Skipped: 0

○ Level of Concern - Electric Road at I-81 Southbound Ramps at Exit 141 *



Answers

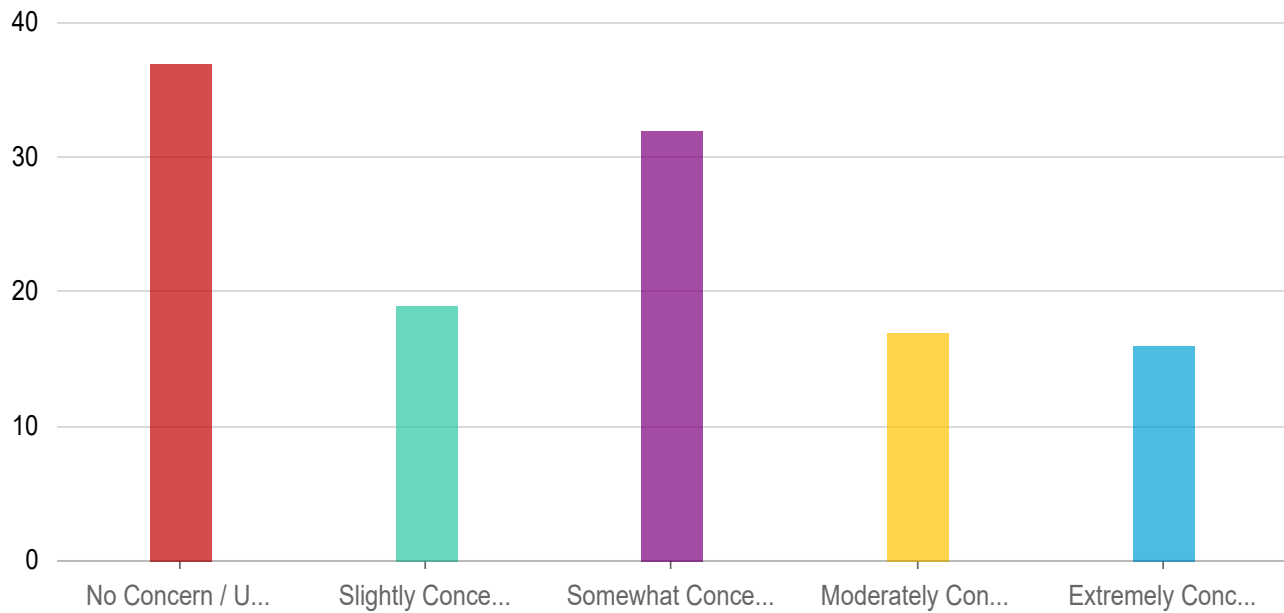
Count

Percentage

No Concern / Unfamiliar Intersection	20	16.53%
Slightly Concerned	17	14.05%
Somewhat Concerned	25	20.66%
Moderately Concerned	30	24.79%
Extremely Concerned	29	23.97%

Answered: 121 Skipped: 0

○ Level of Concern - Shadwell Drive at Hollins Road *



Answers

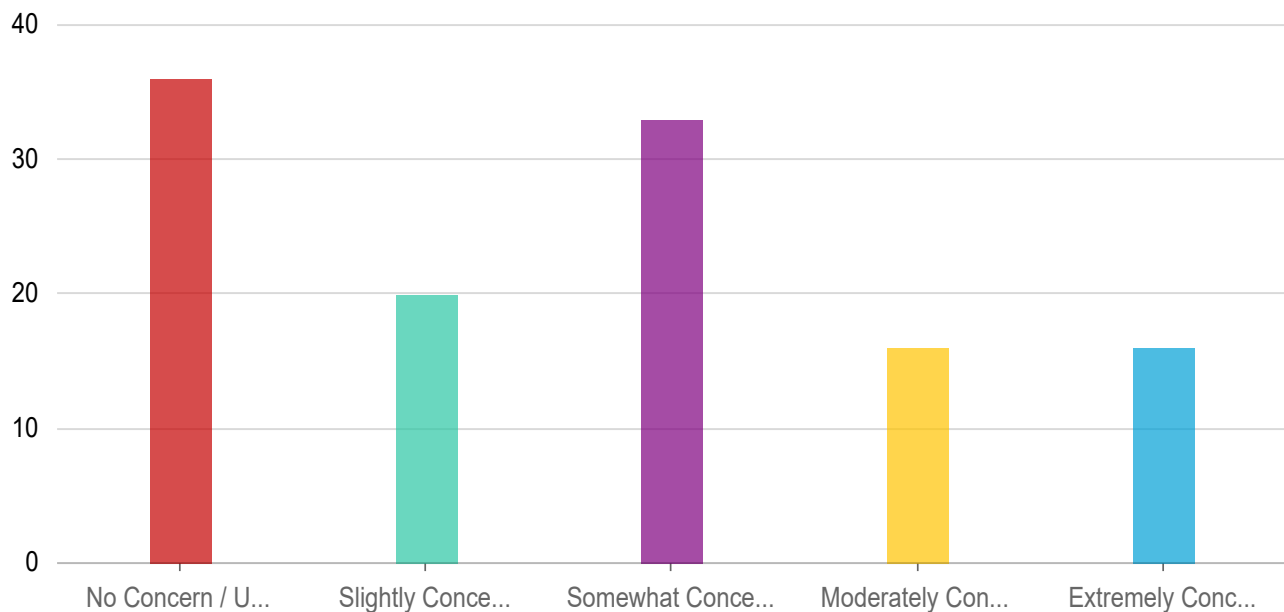
Count

Percentage

No Concern / Unfamiliar Intersection	37	30.58%
Slightly Concerned	19	15.7%
Somewhat Concerned	32	26.45%
Moderately Concerned	17	14.05%
Extremely Concerned	16	13.22%

Answered: 121 Skipped: 0

○ Level of Concern - Shadwell Drive at Sanderson Drive *



Answers

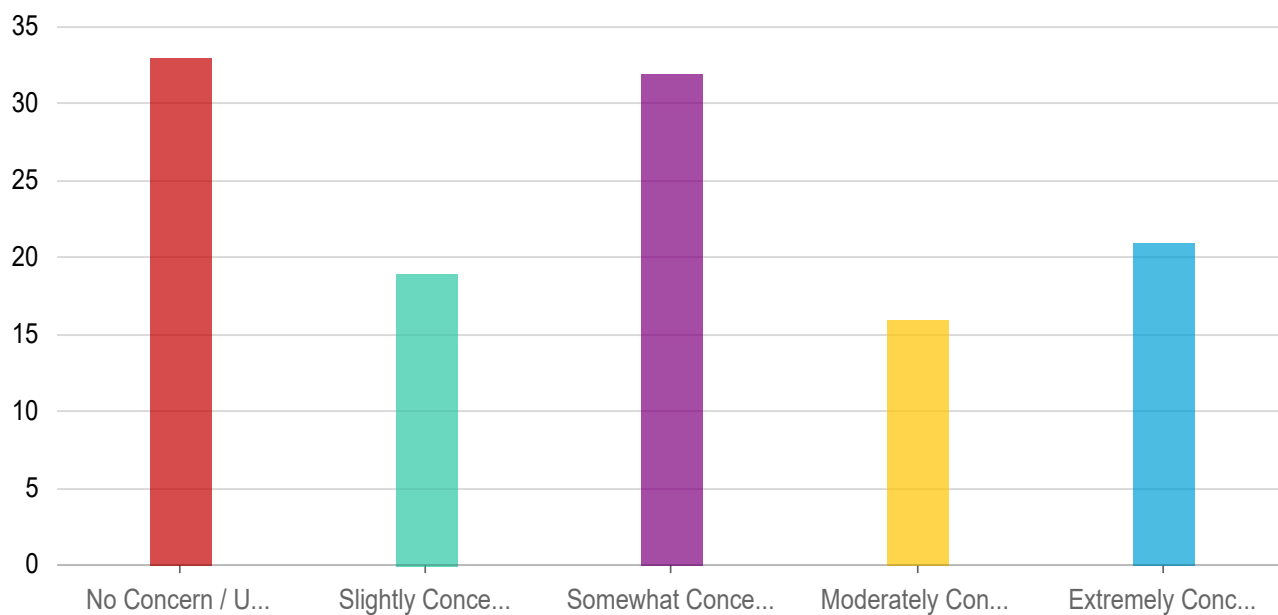
Count

Percentage

No Concern / Unfamiliar Intersection	36	29.75%
Slightly Concerned	20	16.53%
Somewhat Concerned	33	27.27%
Moderately Concerned	16	13.22%
Extremely Concerned	16	13.22%

Answered: 121 Skipped: 0

○ Level of Concern - Hardy Road and Feather Road *



Answers

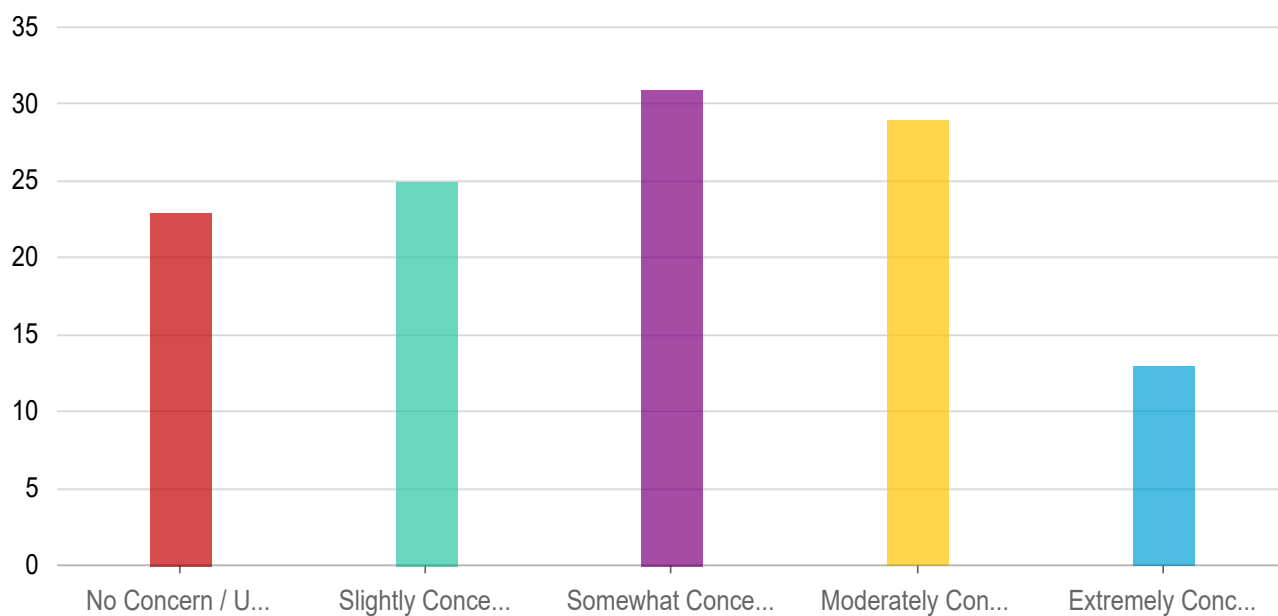
Count

Percentage

No Concern / Unfamiliar Intersection	33	27.27%
Slightly Concerned	19	15.7%
Somewhat Concerned	32	26.45%
Moderately Concerned	16	13.22%
Extremely Concerned	21	17.36%

Answered: 121 Skipped: 0

o Level of Concern - Peters Creek Road at Barrens Road *



Answers

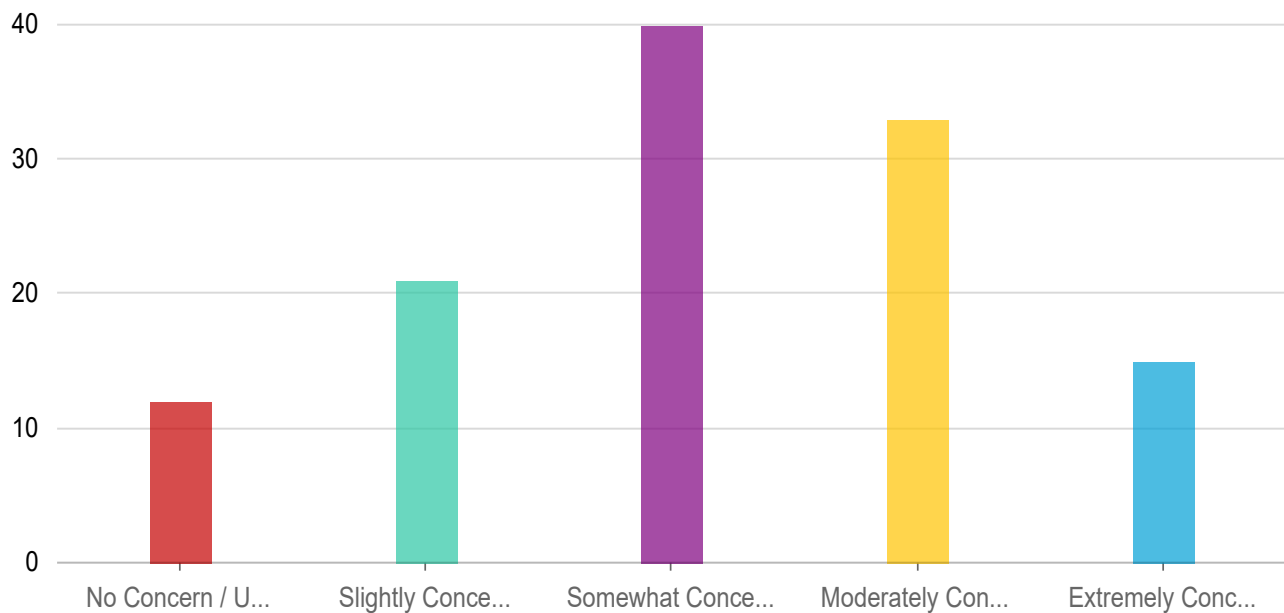
Count

Percentage

No Concern / Unfamiliar Intersection	23	19.01%
Slightly Concerned	25	20.66%
Somewhat Concerned	31	25.62%
Moderately Concerned	29	23.97%
Extremely Concerned	13	10.74%

Answered: 121 Skipped: 0

o Level of Concern - Williamson Road at Plantation Road *



Answers

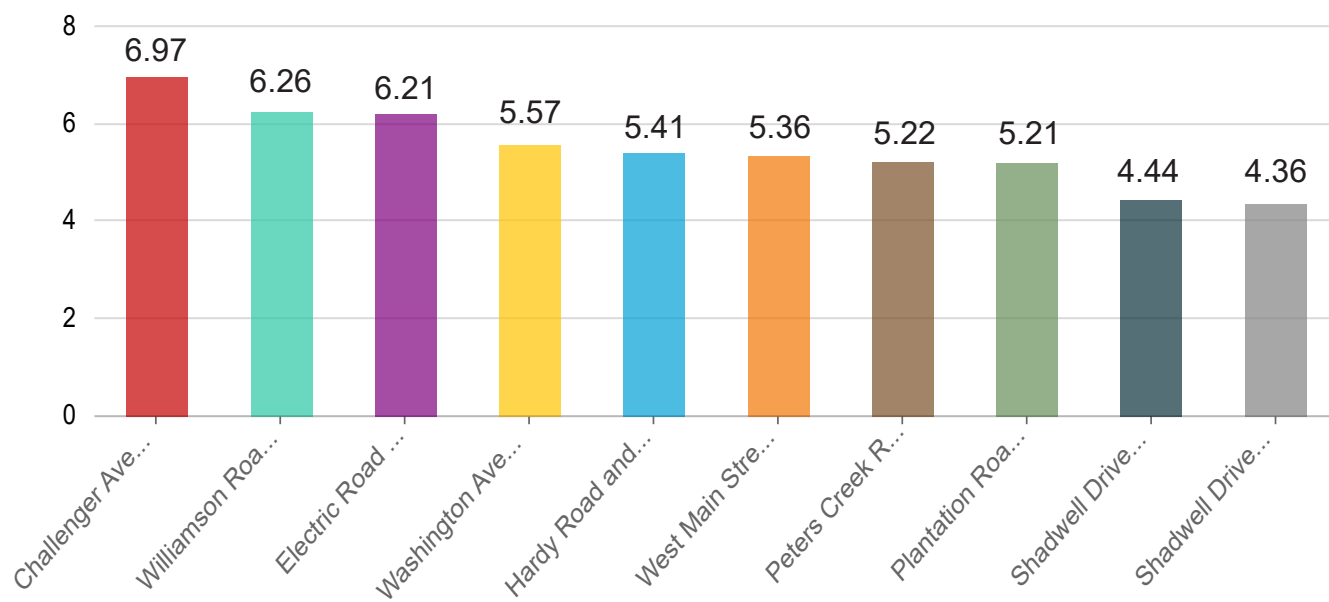
Count

Percentage

No Concern / Unfamiliar Intersection	12	9.92%
Slightly Concerned	21	17.36%
Somewhat Concerned	40	33.06%
Moderately Concerned	33	27.27%
Extremely Concerned	15	12.4%

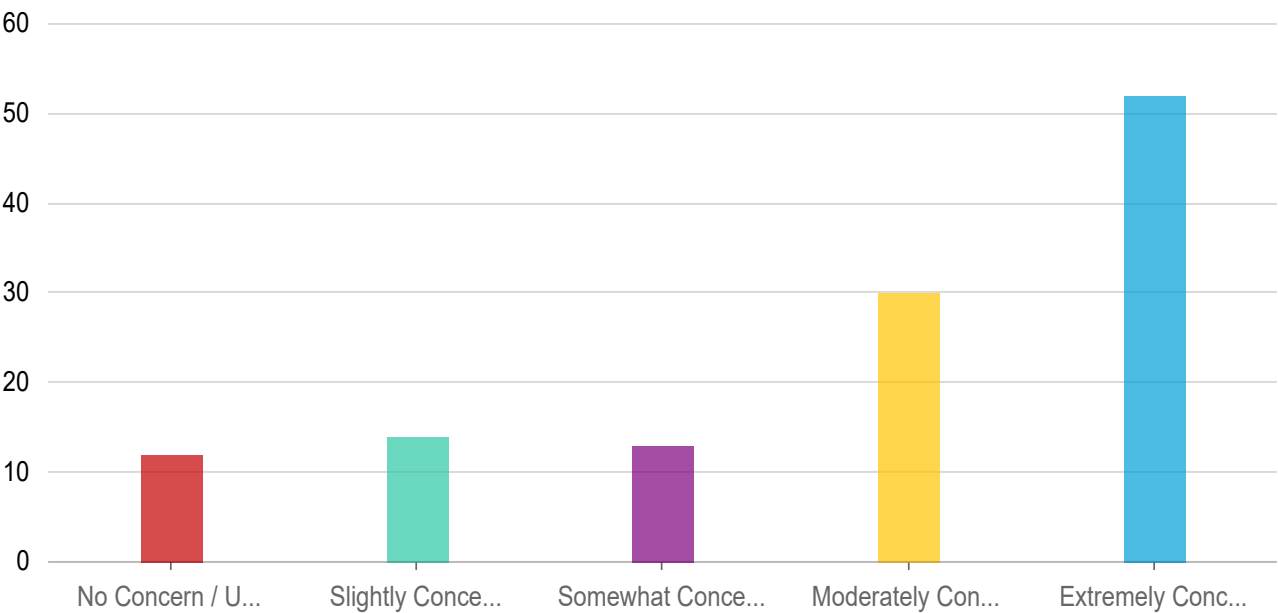
Answered: 121 Skipped: 0

○ Please rank the Top Crash Intersections *



Provide Feedback - Top Crash Corridors

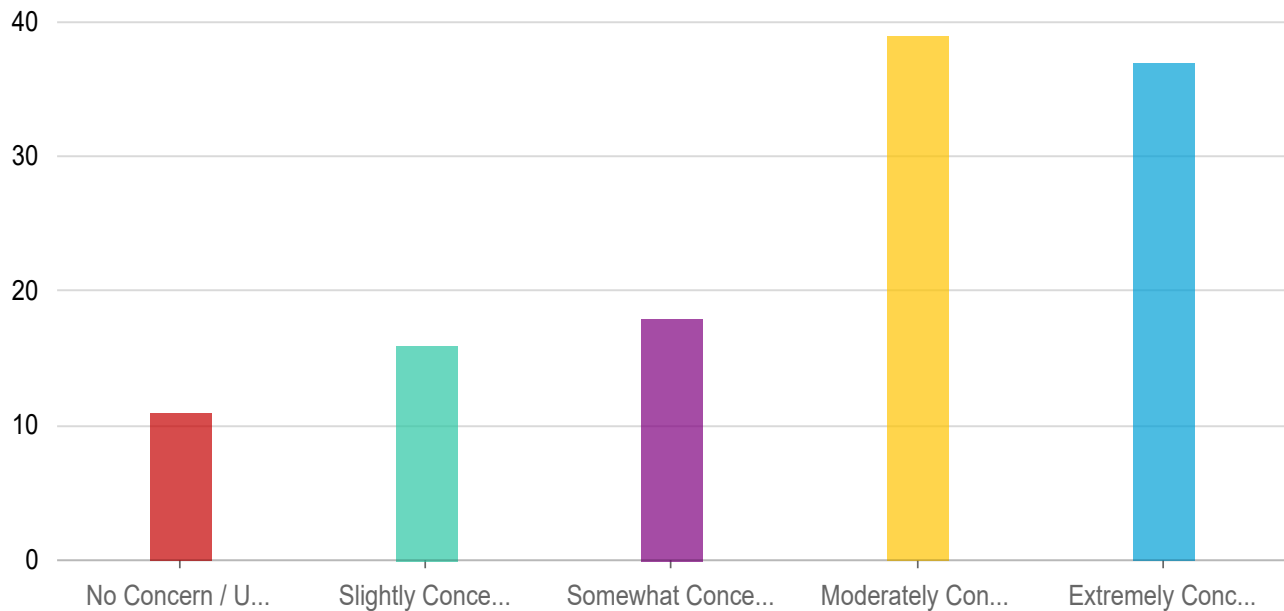
○ Level of Concern - Challenger Avenue (From Roanoke City Line to... *



Answers	Count	Percentage
No Concern / Unfamiliar Intersection	12	9.92%
Slightly Concerned	14	11.57%
Somewhat Concerned	13	10.74%
Moderately Concerned	30	24.79%
Extremely Concerned	52	42.98%

Answered: 121 Skipped: 0

o Level of Concern - Electric Road (From Brambleton Avenue to Roanoke... *



Answers

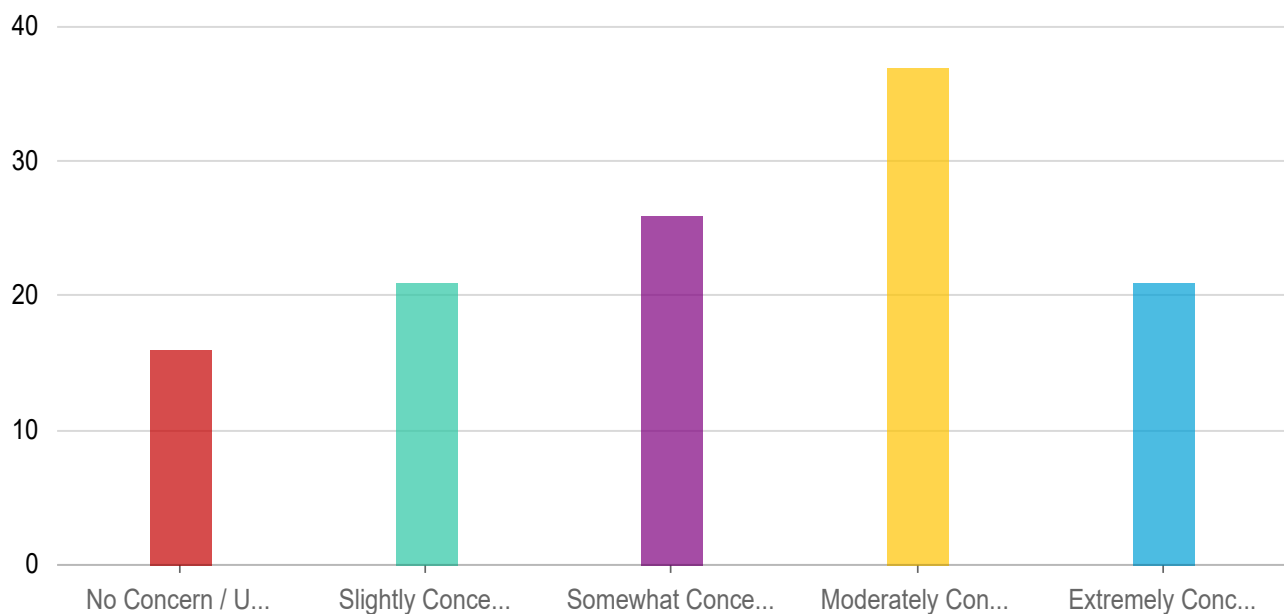
Count

Percentage

No Concern / Unfamiliar Intersection	11	9.09%
Slightly Concerned	16	13.22%
Somewhat Concerned	18	14.88%
Moderately Concerned	39	32.23%
Extremely Concerned	37	30.58%

Answered: 121 Skipped: 0

○ Level of Concern - Electric Road (From Brambleton Avenue to Glen... *



Answers

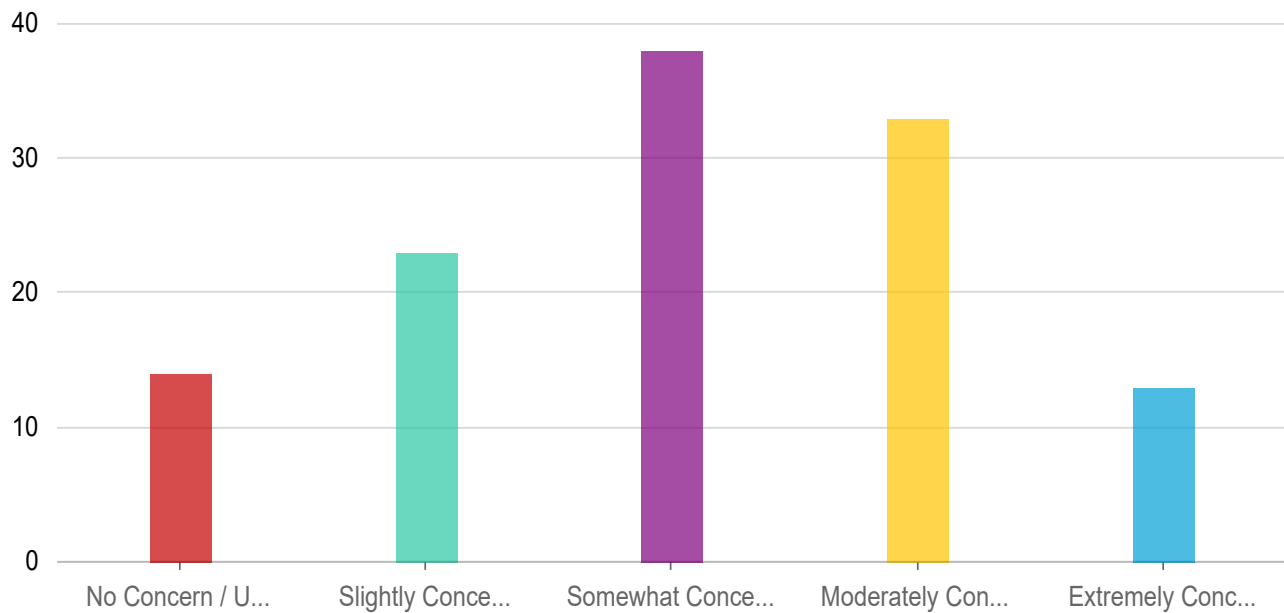
Count

Percentage

No Concern / Unfamiliar Intersection	16	13.22%
Slightly Concerned	21	17.36%
Somewhat Concerned	26	21.49%
Moderately Concerned	37	30.58%
Extremely Concerned	21	17.36%

Answered: 121 Skipped: 0

o Level of Concern - Plantation Road (From Williamson Road to Hershberg... *



Answers

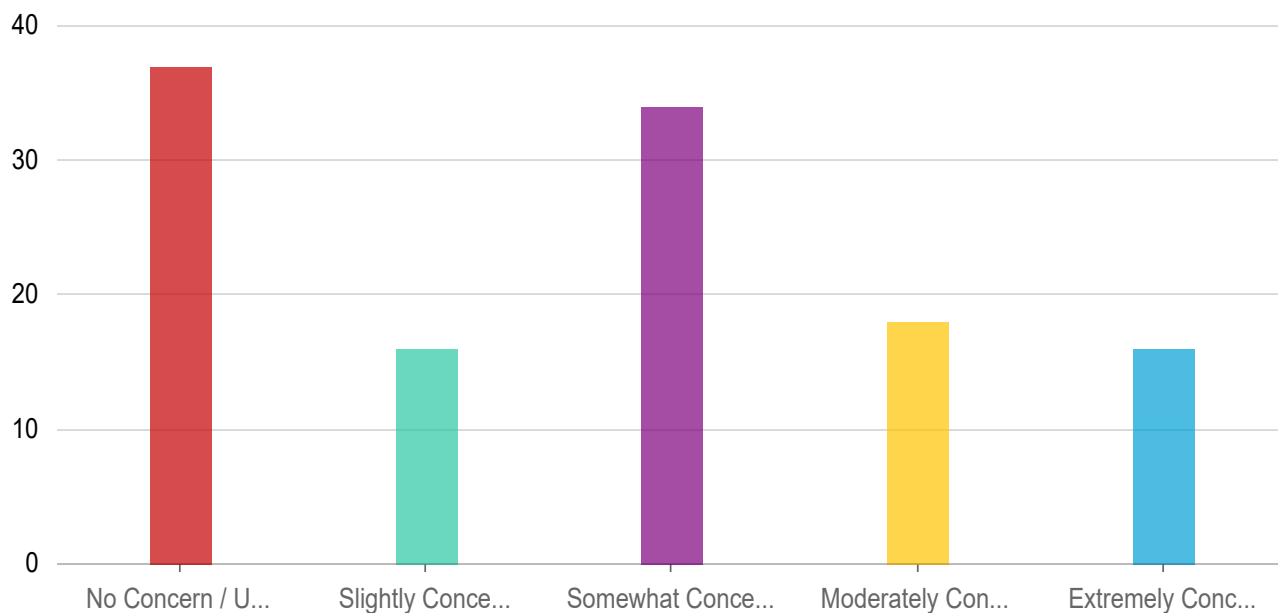
Count

Percentage

No Concern / Unfamiliar Intersection	14	11.57%
Slightly Concerned	23	19.01%
Somewhat Concerned	38	31.4%
Moderately Concerned	33	27.27%
Extremely Concerned	13	10.74%

Answered: 121 Skipped: 0

○ Level of Concern - West Main Street (From West River Road to Pleasant... *



Answers

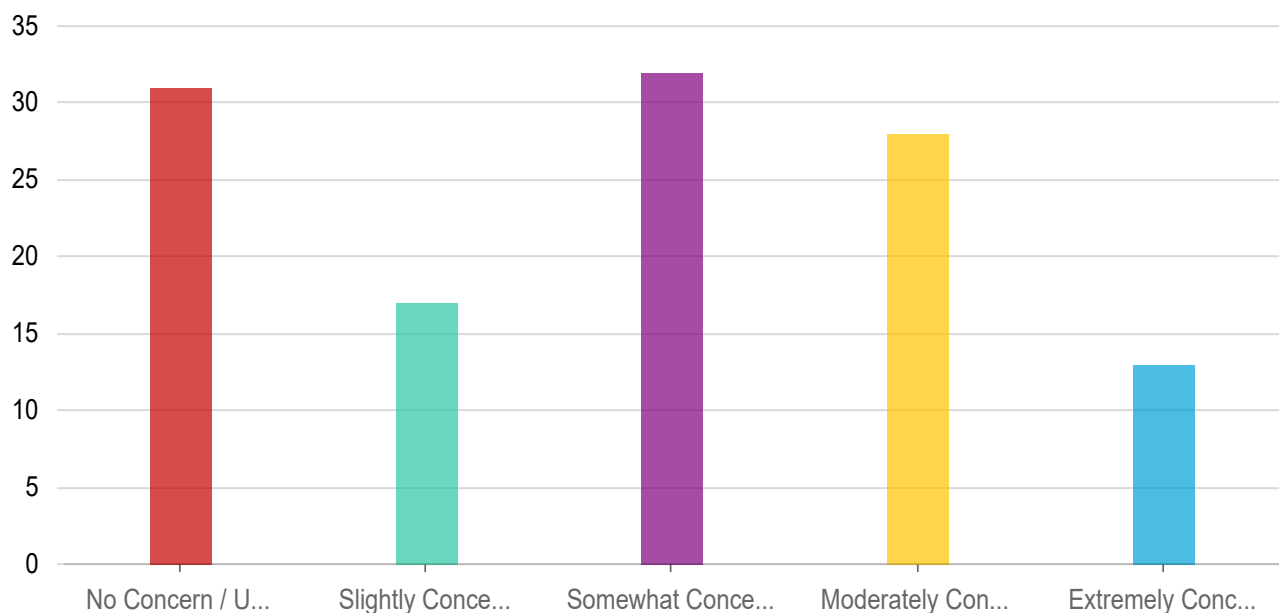
Count

Percentage

No Concern / Unfamiliar Intersection	37	30.58%
Slightly Concerned	16	13.22%
Somewhat Concerned	34	28.1%
Moderately Concerned	18	14.88%
Extremely Concerned	16	13.22%

Answered: 121 Skipped: 0

o Level of Concern - Bent Mountain Road (From Tinsley Lane to Back Cree... *



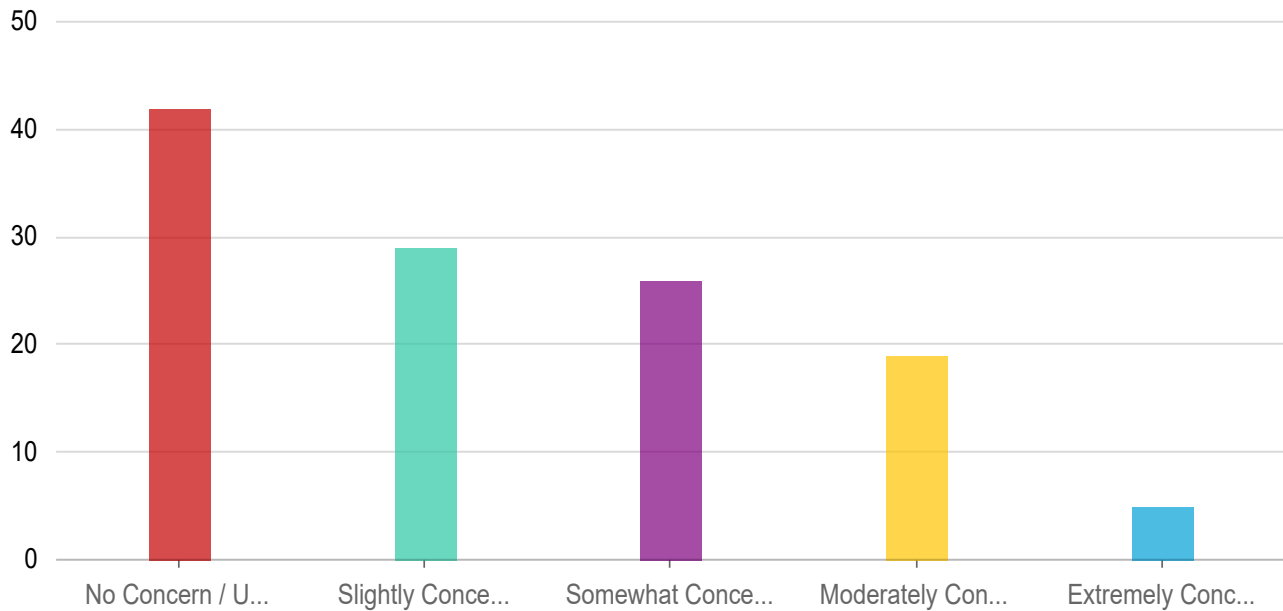
Answers	Count	Percentage
---------	-------	------------

No Concern / Unfamiliar Intersection	31	25.62%
Slightly Concerned	17	14.05%
Somewhat Concerned	32	26.45%
Moderately Concerned	28	23.14%
Extremely Concerned	13	10.74%

Answered: 121 Skipped: 0

o Level of Concern - Bradshaw Road (From Catawba Valley Drive to...

*



Answers

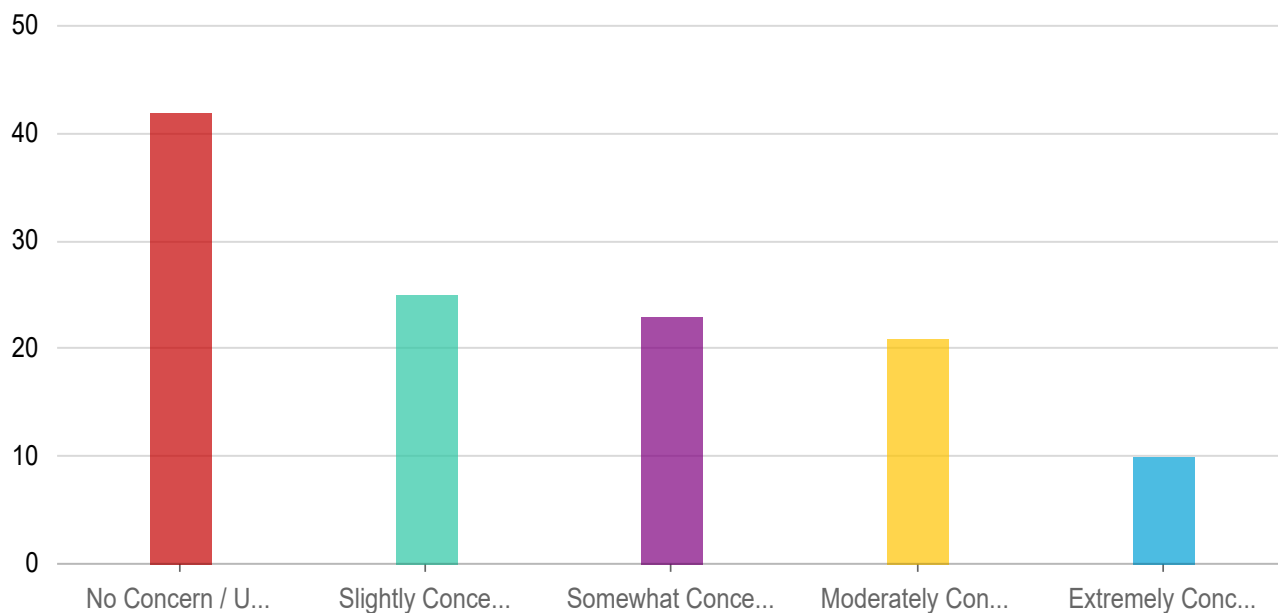
Count

Percentage

No Concern / Unfamiliar Intersection	42	34.71%
Slightly Concerned	29	23.97%
Somewhat Concerned	26	21.49%
Moderately Concerned	19	15.7%
Extremely Concerned	5	4.13%

Answered: 121 Skipped: 0

o Level of Concern - Jae Valley Road (From Blue Ridge Parkway to Frankli... *



Answers

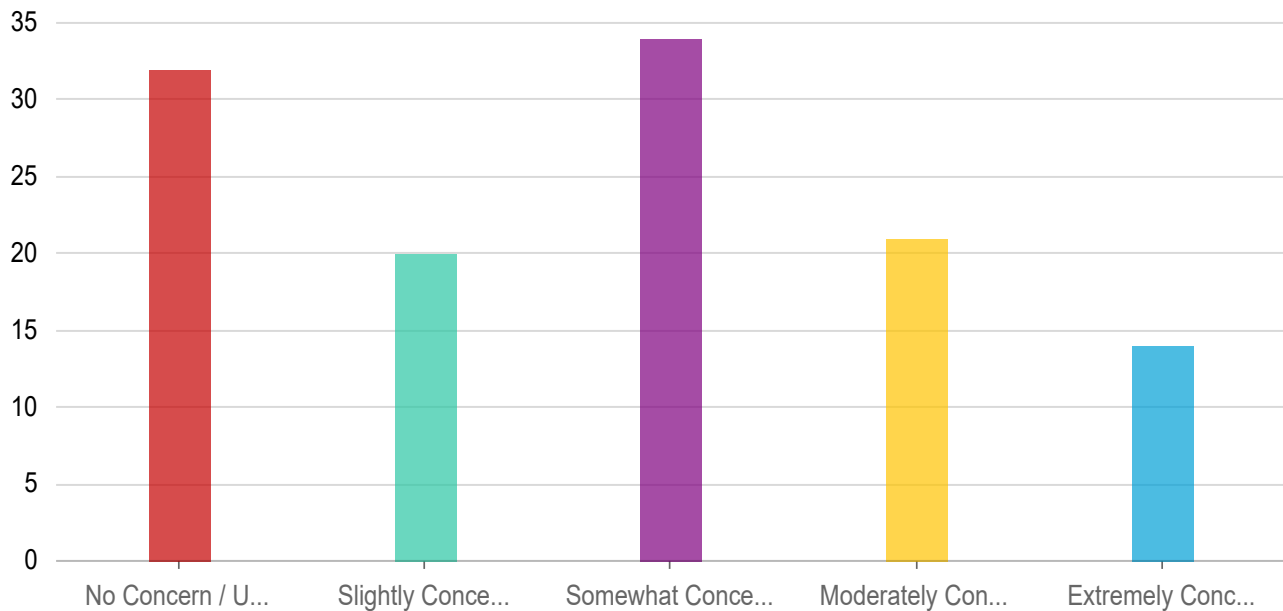
Count

Percentage

No Concern / Unfamiliar Intersection	42	34.71%
Slightly Concerned	25	20.66%
Somewhat Concerned	23	19.01%
Moderately Concerned	21	17.36%
Extremely Concerned	10	8.26%

Answered: 121 Skipped: 0

○ Level of Concern - Garst Mill Road (From Brambleton Avenue to Roanok... *



Answers

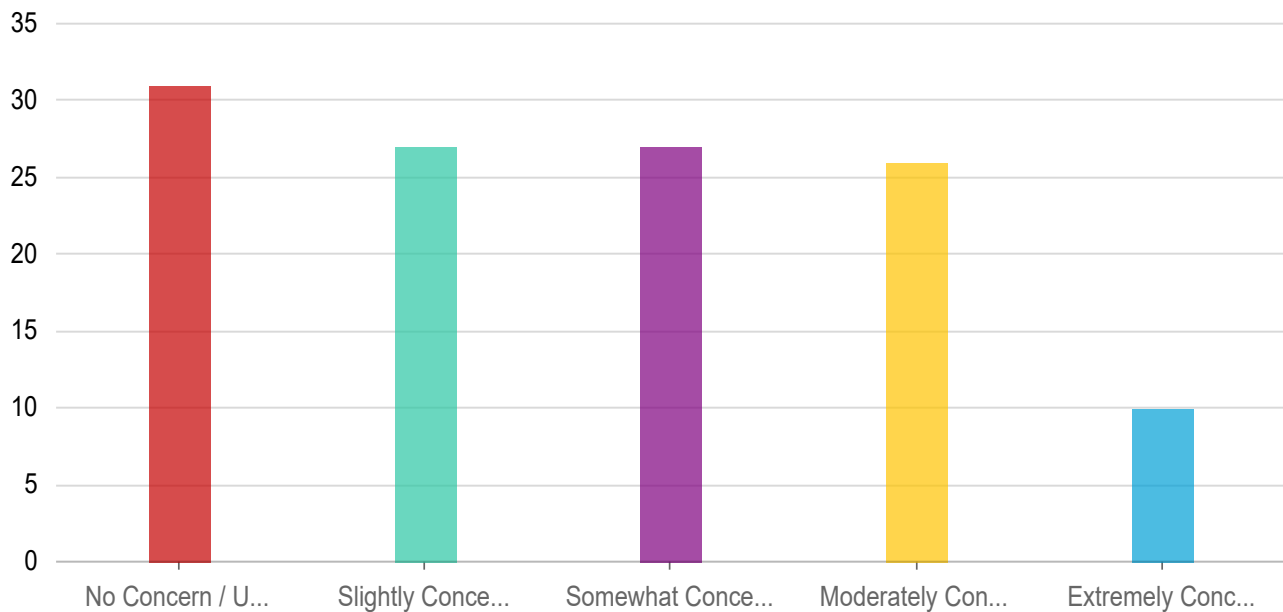
Count

Percentage

No Concern / Unfamiliar Intersection	32	26.45%
Slightly Concerned	20	16.53%
Somewhat Concerned	34	28.1%
Moderately Concerned	21	17.36%
Extremely Concerned	14	11.57%

Answered: 121 Skipped: 0

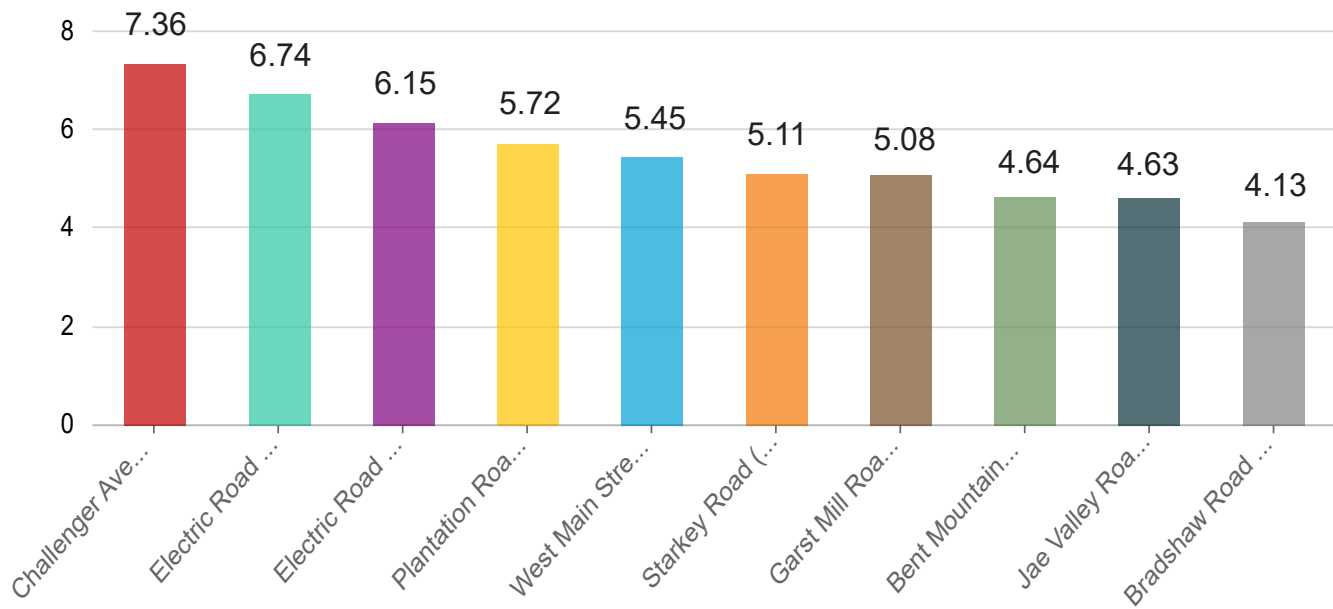
○ Level of Concern - Starkey Road (From Benois Road to Merriman Road) *



Answers	Count	Percentage
No Concern / Unfamiliar Intersection	31	25.62%
Slightly Concerned	27	22.31%
Somewhat Concerned	27	22.31%
Moderately Concerned	26	21.49%
Extremely Concerned	10	8.26%

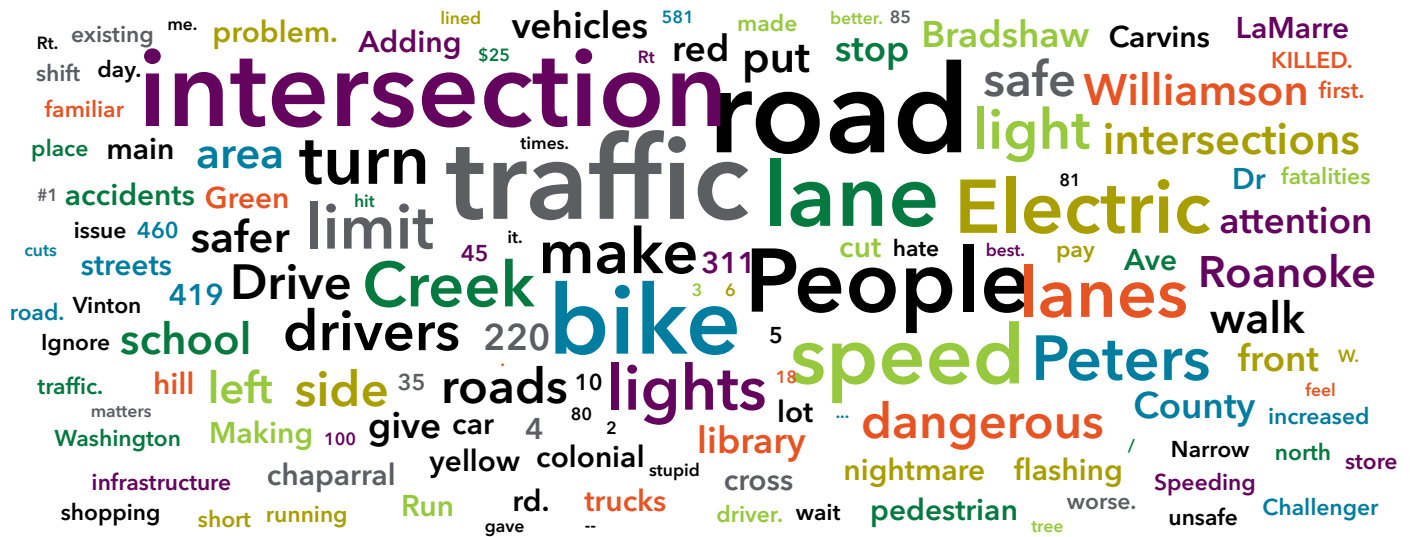
Answered: 121 Skipped: 0

○ Please Rank the Top Crash Corridors *



Optional Additional Comments

o Please provide any additional comments below (Optional):



Optional Demographic Questions

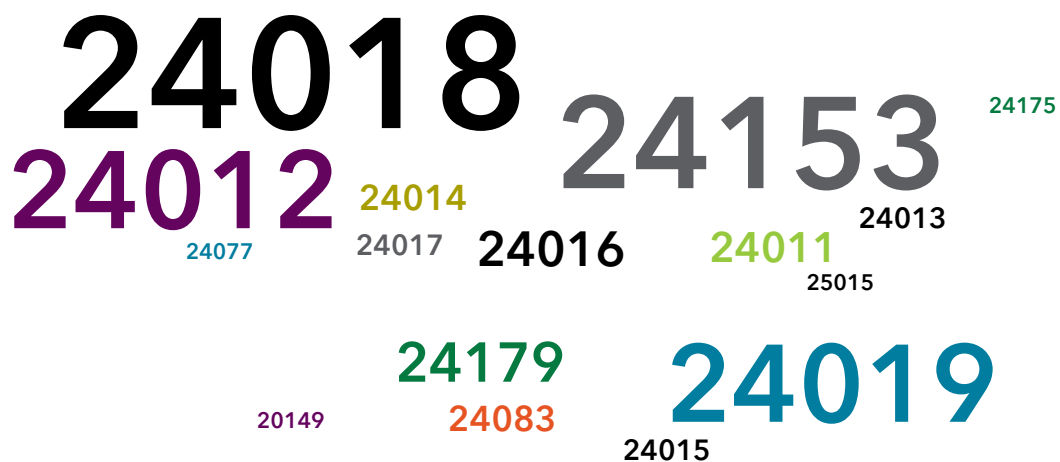
o What is your home zip code?



24019	25
24018	23
24012	21
24153	16
24179	12
24014	3
24101	3
24015	2
24013	1
24016	1
24064	1
24070	1
24077	1
24141	1

Answered: 111 Skipped: 10

o What is your work zip code?

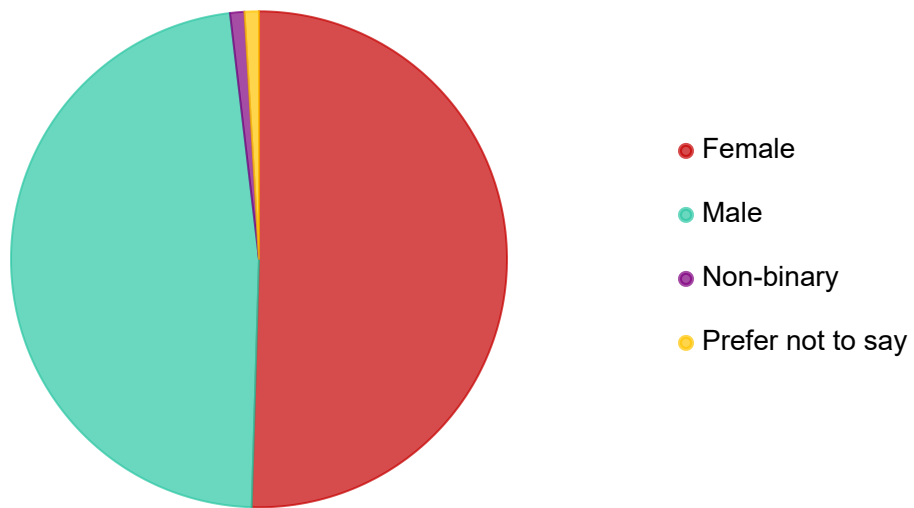


Word	Count
------	-------

24018	21
24153	17
24012	14
24019	14
24179	6
24016	5
24011	4
24014	3
24083	3
24013	2
24015	2
24017	2
20149	1
24077	1
24175	1
25015	1

Answered: 97 Skipped: 24

Gender



Answers

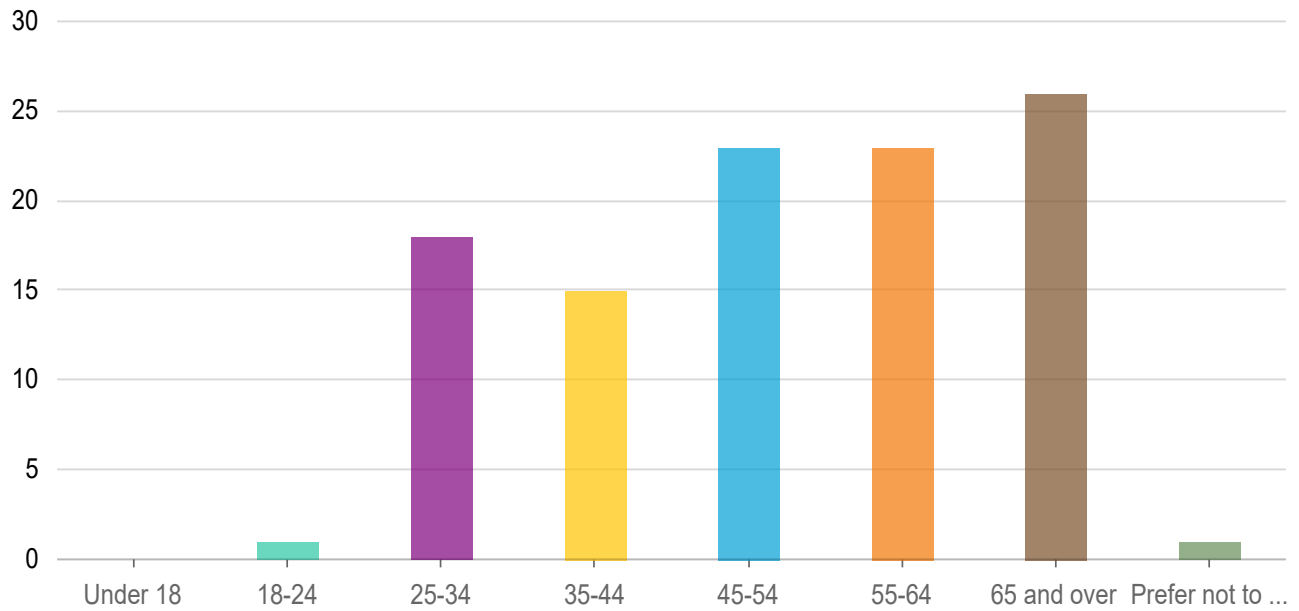
Count

Percentage

Female	54	44.63%
Male	51	42.15%
Non-binary	1	0.83%
Prefer not to say	1	0.83%

Answered: 107 Skipped: 14

○ Age



Answers

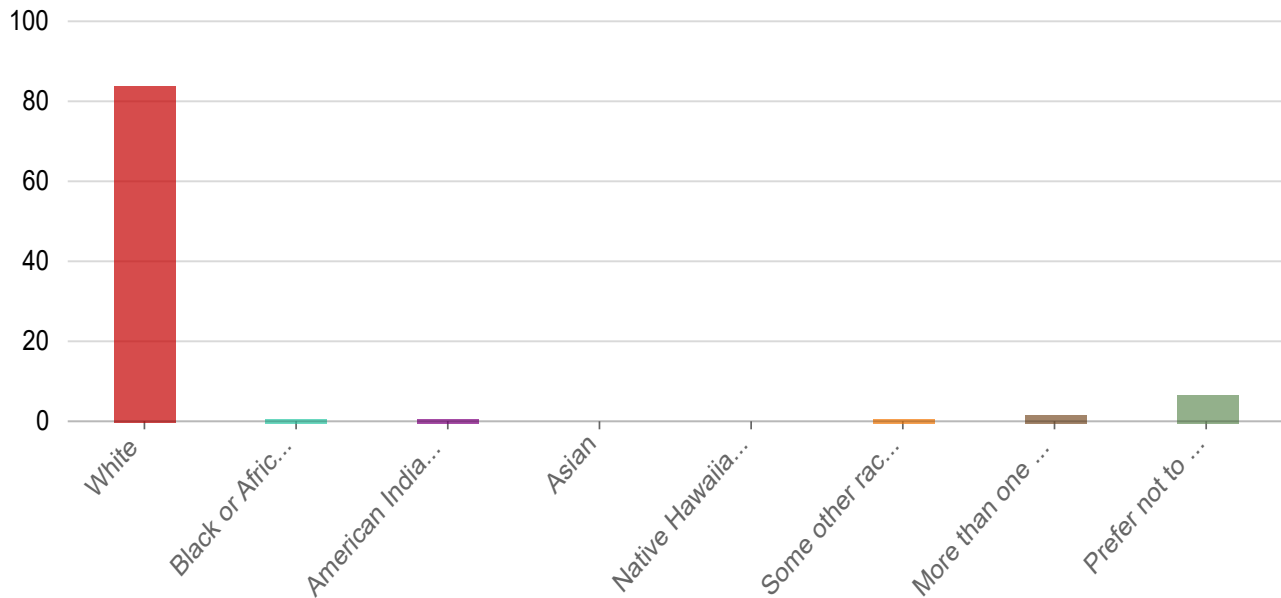
Count

Percentage

Under 18	0	0%
18-24	1	0.83%
25-34	18	14.88%
35-44	15	12.4%
45-54	23	19.01%
55-64	23	19.01%
65 and over	26	21.49%
Prefer not to say	1	0.83%

Answered: 107 Skipped: 14

○ Race



Answers

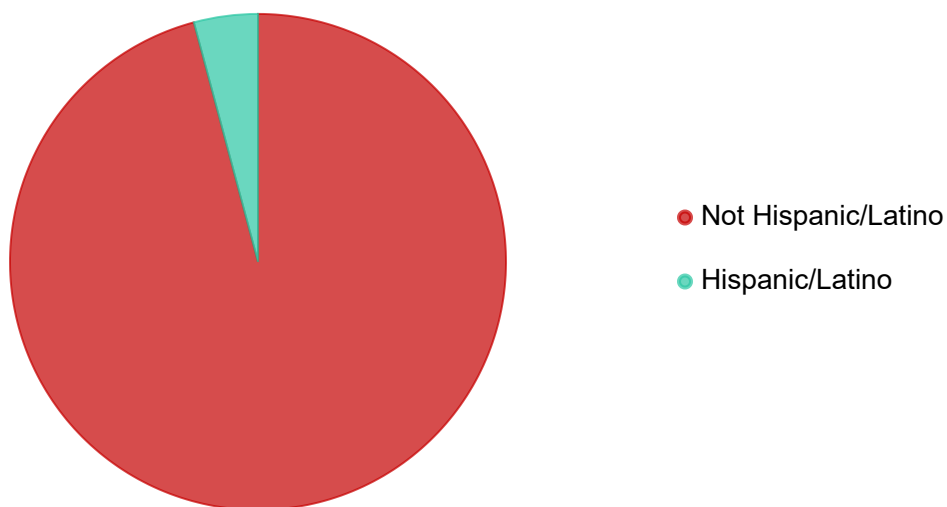
Count

Percentage

White	84	69.42%
Black or African American	1	0.83%
American Indian or Alaska Native	1	0.83%
Asian	0	0%
Native Hawaiian or Other Pacific Islander	0	0%
Some other race	1	0.83%
More than one race	2	1.65%
Prefer not to say	7	5.79%

Answered: 96 Skipped: 25

○ Ethnicity



Answers

Count

Percentage

Not Hispanic/Latino

92

76.03%

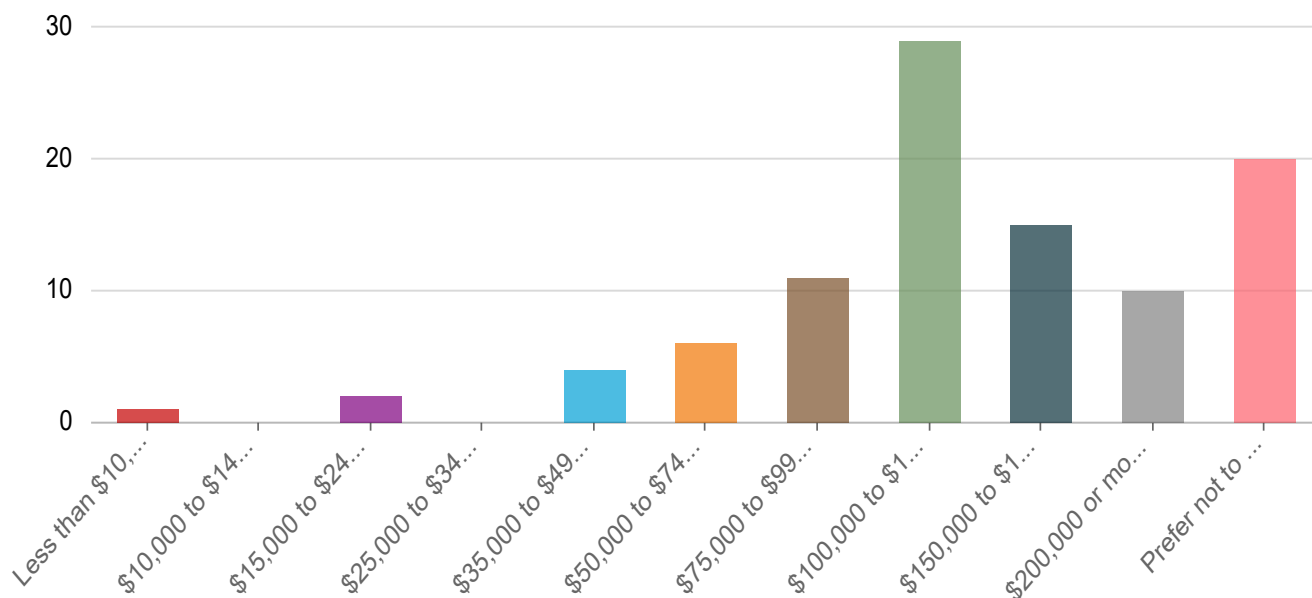
Hispanic/Latino

4

3.31%

Answered: 96 Skipped: 25

Household Income

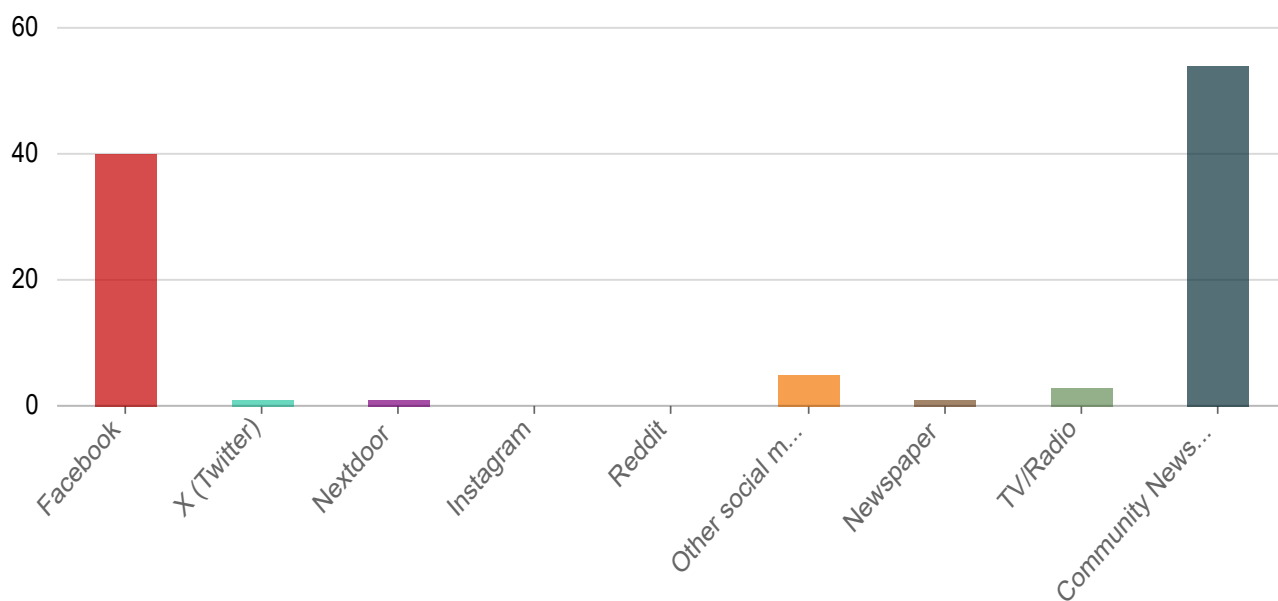


Answers Count Percentage

Less than \$10,000	1	0.83%
\$10,000 to \$14,999	0	0%
\$15,000 to \$24,999	2	1.65%
\$25,000 to \$34,999	0	0%
\$35,000 to \$49,999	4	3.31%
\$50,000 to \$74,999	6	4.96%
\$75,000 to \$99,999	11	9.09%
\$100,000 to \$149,999	29	23.97%
\$150,000 to \$199,999	15	12.4%
\$200,000 or more	10	8.26%
Prefer not to say	20	16.53%

Answered: 98 Skipped: 23

○ How did you find this survey?



Answers	Count	Percentage
Facebook	40	33.06%
X (Twitter)	1	0.83%
Nextdoor	1	0.83%
Instagram	0	0%
Reddit	0	0%
Other social media	5	4.13%
Newspaper	1	0.83%
TV/Radio	3	2.48%
Community Newsletter or Email	54	44.63%

Answered: 105 Skipped: 16